

INVERCLYDE LOCAL DEVELOPMENT PLAN:  
PROPOSED PLAN 2013

PROPOSALS MAP A :  
RURAL AREA & INDEX MAP



KEY

SUSTAINABLE DEVELOPMENT STRATEGY

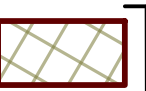









- |   |      |   |
|---|------|---|
| * | SDS1 | Climate Mitigation and Adaptation<br>- Reducing Carbon and Energy Use |
|   | SDS2 | Integration of Land Use and Sustainable Transport                     |
|   | SDS3 | Place Making  |
|   | SDS4 | Green Network   |
|   | SDS5 | Development Within the Urban Area                                     |
|   | SDS6 | Promoting Our Town Centres  |
|   | SDS7 | Regeneration and Renewal Priorities                                   |
|   | SDS8 | Green Belt and the Countryside  |

\* Not highlighted on Map as NOT area, location or site specific.






TRANSPORT and CONNECTIVITY

- |  |      |   |
|--|------|---|
|  | TRA2 | Sustainable Access - Existing             |
|  |      | Sustainable Access - Proposed & Potential |
|  |      | Trunk Road                                |

NATURAL HERITAGE and ENVIRONMENTAL RESOURCES

- |  |                                |  |  |
|--|--------------------------------|--|--|
|  | - SPA / RAMSAR (international) | Designated<br>Environmental<br>Resources   |  |
|  | ENV1                           |  | - SSSI (national)                      |
|  |                                |  | - SINC (local)<br>(refer to Table 8.1) |
|  |                                | Green Belt                                 |  |
|  | ENV2                           | The Countryside                            |  |
|  |                                | Open Space                                 |  |
|  | ENV4                           | Open Space in the Green Belt / Countryside |  |
|  | ENV6                           | Tree Preservation Orders                   |  |
|  |                                | Cyde Muirshiel Regional Park               |  |
|  |                                | West Renfrew Hills Scenic Area             |  |

BUILT HERITAGE and TOWNSCAPE

- |  |      |   |
|--|------|---|
|  | HER6 | Archaeological Sites (Scheduled Monuments)              |
|  | HER7 | Gardens and Designed Landscapes<br>(refer to Table 9.1) |
|  |      | River Clyde / Firth of Clyde                            |
|  |      | Land Outwith Inverclyde                                 |
|  |      | Inverclyde Boundary                                     |

PROPOSALS MAP C:  
GREENOCK (central, west & south west) and GOUROCK

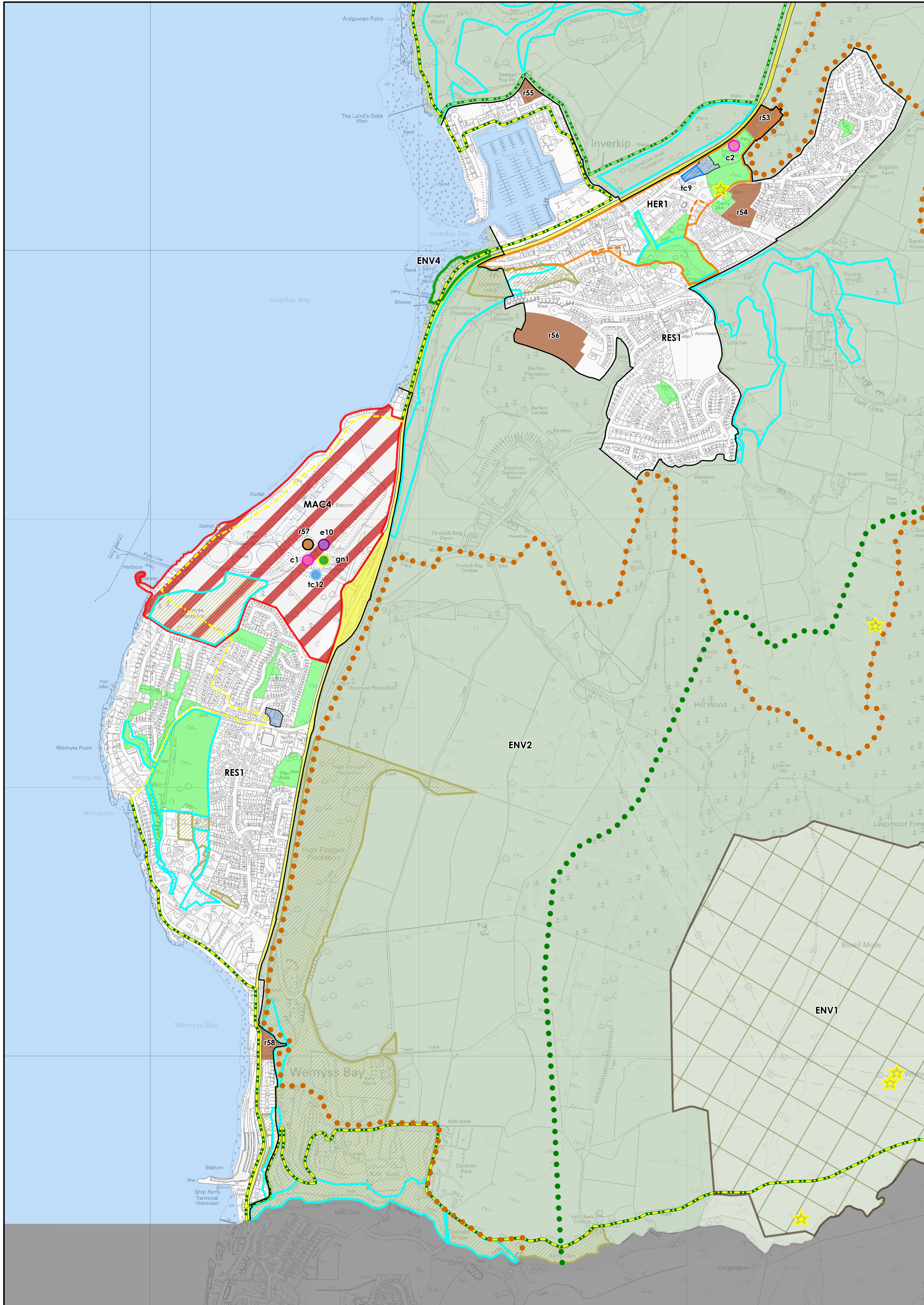
PROPOSALS MAP D:  
GREENOCK (east) and PORT GLASGOW

PROPOSALS MAP B:  
INVERKIP  
and  
WEMYSS BAY

PROPOSALS MAP B:  
KILMACOLM  
and  
QUARRIER'S VILLAGE







**INVERCLYDE LOCAL DEVELOPMENT PLAN:**  
**PROPOSED PLAN 2013**

**PROPOSALS MAP B :**  
**INVERKIP and WEMYSS BAY**

KEY

SDS1

Climate Mitigation and Adaptation  
- Reducing Carbon and Energy Use

SDS2

Integration of Land Use and Sustainable Transport

SDS3

Place Making

SDS4

Green Network

SDS5

Development Within the Urban Area

SDS6

Promoting Our Town Centres

SDS7

Regeneration and Renewal Priorities

SDS8

Green Belt and the Countryside

\*

Not highlighted on Map as NOT area, location or site specific

MAC 4

Former Inverkip Power Station, by Wemyss Bay

ECN2

Business and Industrial Development Opportunities  
(Indicative Site)  
(refer to Schedule 4.1)

TRA2

Sustainable Access - Proposed & Potential  
(refer to Policy ENV3)

RES1

Residential Areas

RES3 & RES4

Residential Development Opportunities  
including Opportunities in Green Belt /  
(refer to Schedule 6.1)

RES6

Community, Schools and Leisure Proposals  
(refer to Schedule 6.2)

TCR1

Town Centres and Local Centres

TCR6

Town Centre/Retail Development Opportunities  
(refer to Schedule 7.1)

- SPA / RAMSAR (international)

- SSSI (national)

- SINCL (local)

Designated  
Environmental  
Resources  
(refer to  
Table 6.1)

ENV2

Green Belt

The Countryside

ENV3

Enhancing the Green Network

ENV4

Open Space

ENV6

Open Space in the Green Belt / Countryside

Tree Preservation Orders

Cyde Muirshiel Regional Park

West Renfrew Hills Scenic Area

HER1

Conservation Areas  
(refer to Table 9.1)

HER3

Proposed New and Amended Conservation Areas

HER6

Archaeological Sites (Scheduled Monuments)

HER7

Gardens and Designed Landscapes  
(refer to Table 9.1)

River Clyde / Firth of Clyde

Land Outwith Inverclyde

SCALE 1:10,000

Inverclyde

council

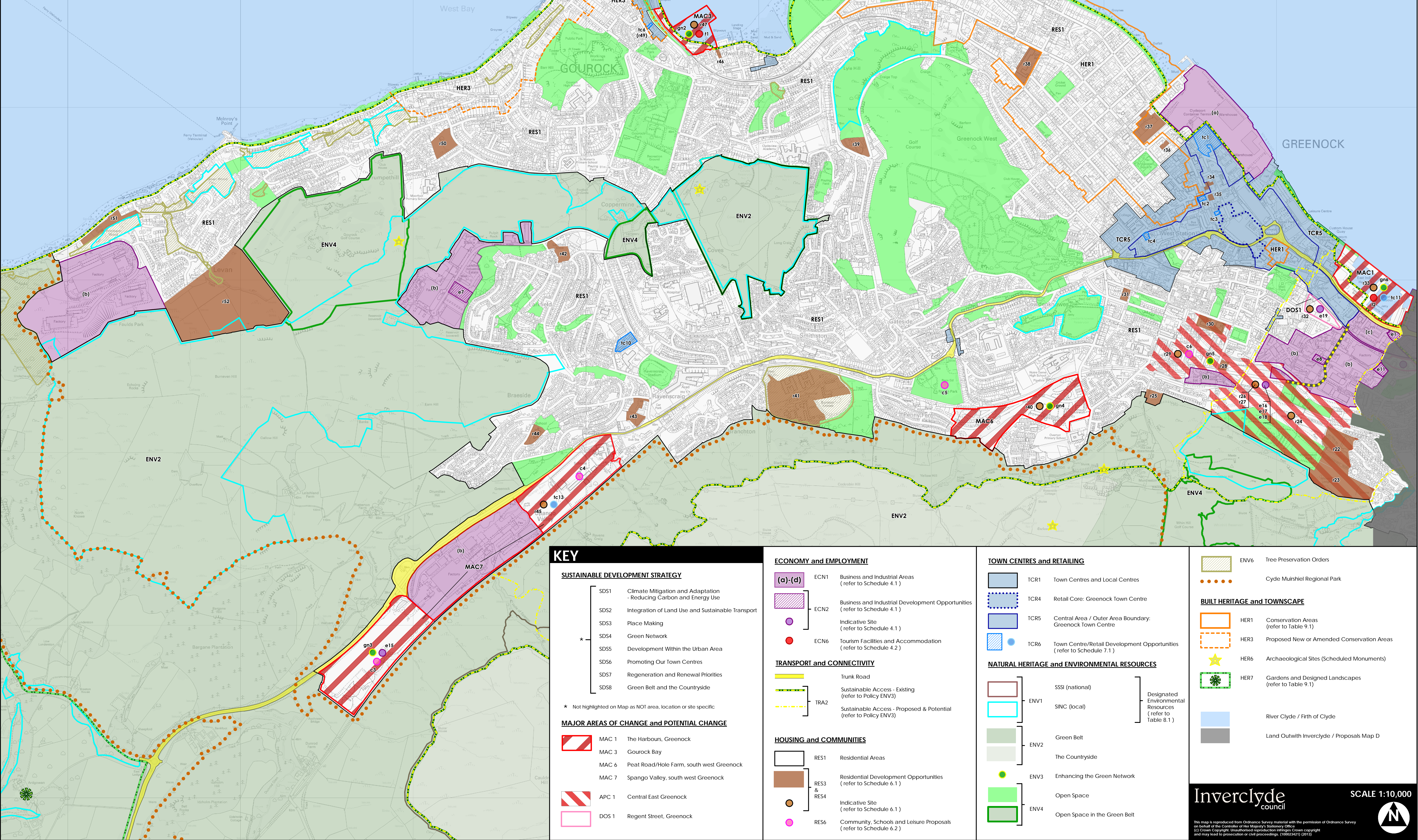
This map is reproduced from Ordnance Survey material with the permission of Ordnance Survey on behalf of the Controller of Her Majesty's Stationary Office  
© Crown Copyright. Unauthorised reproduction infringes Crown copyright  
and may lead to prosecution or civil proceedings. (10002421) (2013)

N



INVERCLYDE LOCAL DEVELOPMENT PLAN:  
PROPOSED PLAN 2013

PROPOSALS MAP C :  
GREENOCK (central, west & south west) and GOUROCK





# INVERCLYDE LOCAL DEVELOPMENT PLAN: PROPOSED PLAN 2013

## PROPOSALS MAP D : GREENOCK (east) and PORT GLASGOW

### KEY

#### SUSTAINABLE DEVELOPMENT STRATEGY

- SDS1 Climate Mitigation and Adaptation - Reducing Carbon and Energy Use
- SDS2 Integration of Land Use and Sustainable Transport
- SDS3 Place Making
- SDS4 Green Network
- SDS5 Development Within the Urban Area
- SDS6 Promoting Our Town Centres
- SDS7 Regeneration and Renewal Priorities
- SDS8 Green Belt and the Countryside

\* Not highlighted on Map as NOT area, location or site specific

#### MAJOR AREAS OF CHANGE and POTENTIAL CHANGE

- MAC 2 James Watt Dock / Garvel Island, Greenock
- MAC 5 Woodhall, Port Glasgow
- APC 2 Inner Lower Port Glasgow
- DOS 2 John Street, Greenock
- DOS 3 Sinclair Street, Greenock

#### ECONOMY and EMPLOYMENT

- (a)-(d) ECN1 Business and Industrial Areas (refer to Schedule 4.1)
- ECN2 Business and Industrial Development Opportunities (refer to Schedule 4.1)
- Indicative Site (refer to Schedule 4.1)
- ECN6 Tourism Facilities and Accommodation (refer to Schedule 4.2)

#### TRANSPORT and CONNECTIVITY

- Trunk Road
- Sustainable Access - Existing (refer to Policy ENV3)
- TRA2 Sustainable Access - Proposed & Potential (refer to Policy ENV3)

#### HOUSING and COMMUNITIES

- RES1 Residential Areas
- RES3 & RES4 Residential Development Opportunities (refer to Schedule 6.1)
- Indicative Site (refer to Schedule 6.1)
- RES6 Community, Schools and Leisure Proposals (refer to Schedule 6.2)

#### TOWN CENTRES and RETAILING

- TCR1 Town Centres and Local Centres
- TCR6 Town Centre/Retail Development Opportunities (refer to Schedule 7.1)

#### NATURAL HERITAGE and ENVIRONMENTAL RESOURCES

- SPA / RAMSAR (international)
- ENV1 - SSSI (national)
- SINC (local)
- Designated Environmental Resources (refer to Table 8.1)
- Green Belt
- ENV2 The Countryside
- ENV3 Enhancing the Green Network (refer to Table 8.1)
- Open Space
- ENV4 Open Space in the Green Belt / Countryside

- ENV6 Tree Preservation Orders
- Cyde Muirshiel Regional Park

#### BUILT HERITAGE and TOWNSCAPE

- HER6 Archaeological Sites (Scheduled Monuments)
- HER7 Gardens and Designed Landscapes (refer to Table 9.1)
- River Clyde / Firth of Clyde
- Land Outwith Inverclyde / Proposals Map C

Inverclyde  
council

SCALE 1:10,000



This map is reproduced from Ordnance Survey material with the permission of Ordnance Survey on behalf of the Controller of Her Majesty's Stationery Office.  
(c) Crown Copyright. Unauthorised reproduction infringes Crown copyright and may lead to prosecution or civil proceedings. (100024451) 2013

