Inverclyde council

WINTER MAINTENANCE

Winter Route Maps

Primary Gritting *Routes*	***1-4***
Secondary Gritting Routes	**5-8**
Precautionary Gritting Routes	**9-10**
Tertiary Routes	**11-16**
Snow Plough Routes	**21-24**

Roads & Transportation

Vehicle Maintenance Facility
8 Pottery Street
Greenock
Inverclyde
PA15 2UH

www.inverclyde.gov.uk
twitter.com/inverclyde

Route 1

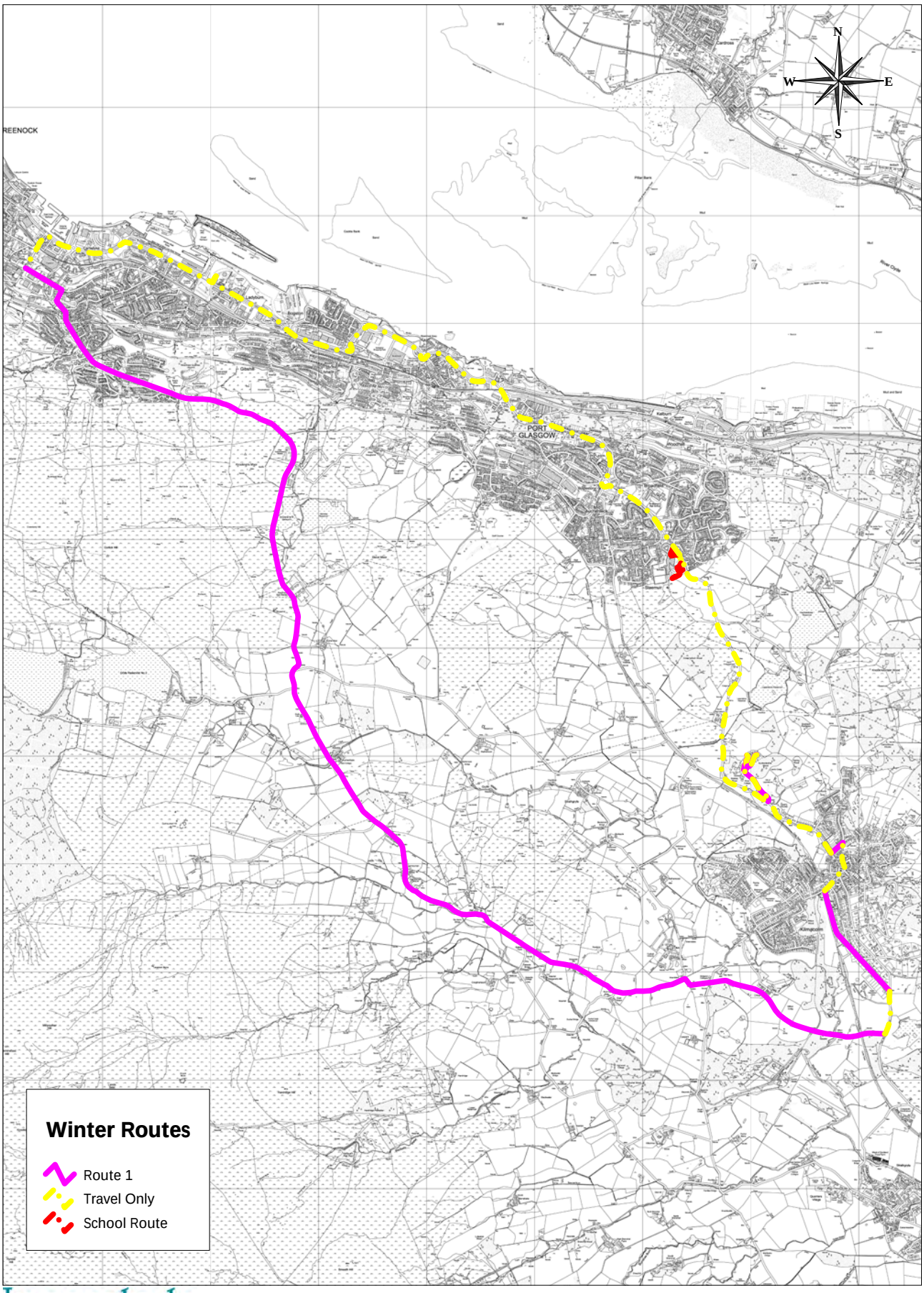

Inverclyde council
Roads & Transportation

Environment, Regeneration & Resources
Corporate Director: Scott Allan BSc., C.Eng., M.I.C.E

Municipal Buildings
Clyde Square
Greenock, PA15 1LY
Tel: 01475 712712
Fax: 01475 712731
scott.allan@inverclyde.gov.uk

Plan Creator: *Joe Gray*

Date: **27/11/2019**

Scale: **1:49999**

Ordnance Survey
Licensed System Supplier

Reproduced by permission of Ordnance Survey on behalf of HMSO.

©Crown copyright and database right 2019.

All rights reserved.

Ordnance Survey Licence number 10023421.

Route 2

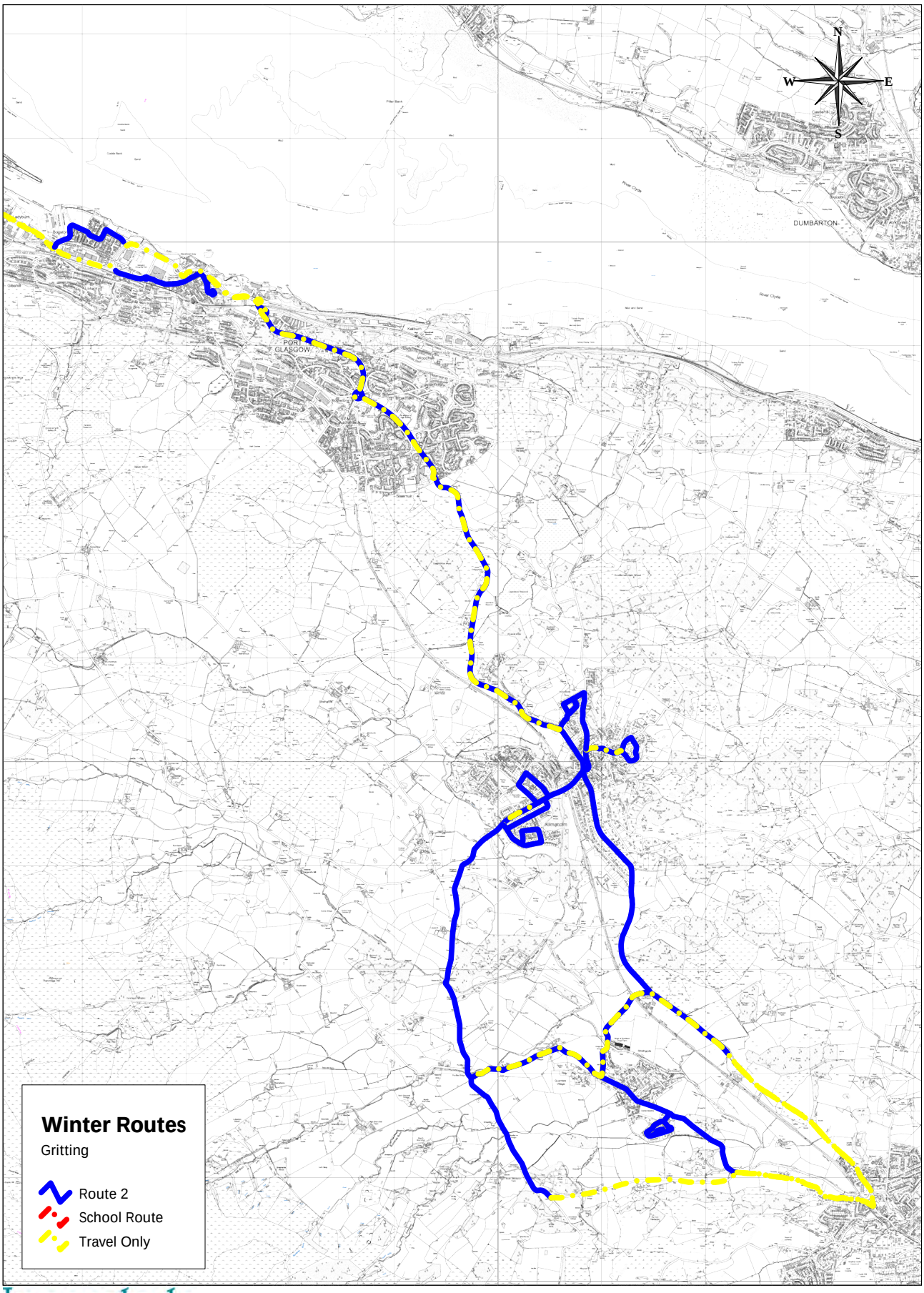

Inverclyde council
Roads & Transportation

Environment, Regeneration & Resources
Corporate Director: Scott Allan BSc., C.Eng., M.I.C.E

Municipal Buildings
Clyde Square
Greenock, PA15 1LY
Tel: 01475 712712
Fax: 01475 712731
scott.allan@inverclyde.gov.uk

Plan Creator: *Joe Gray*

Date: **20/09/2019**

Scale: **1:52000**

Ordnance Survey
Licensed System Supplier

Reproduced by permission of Ordnance Survey on behalf of HMSO.

©Crown copyright and database right 2019.

All rights reserved.

Ordnance Survey Licence number 10023421.

Route 3

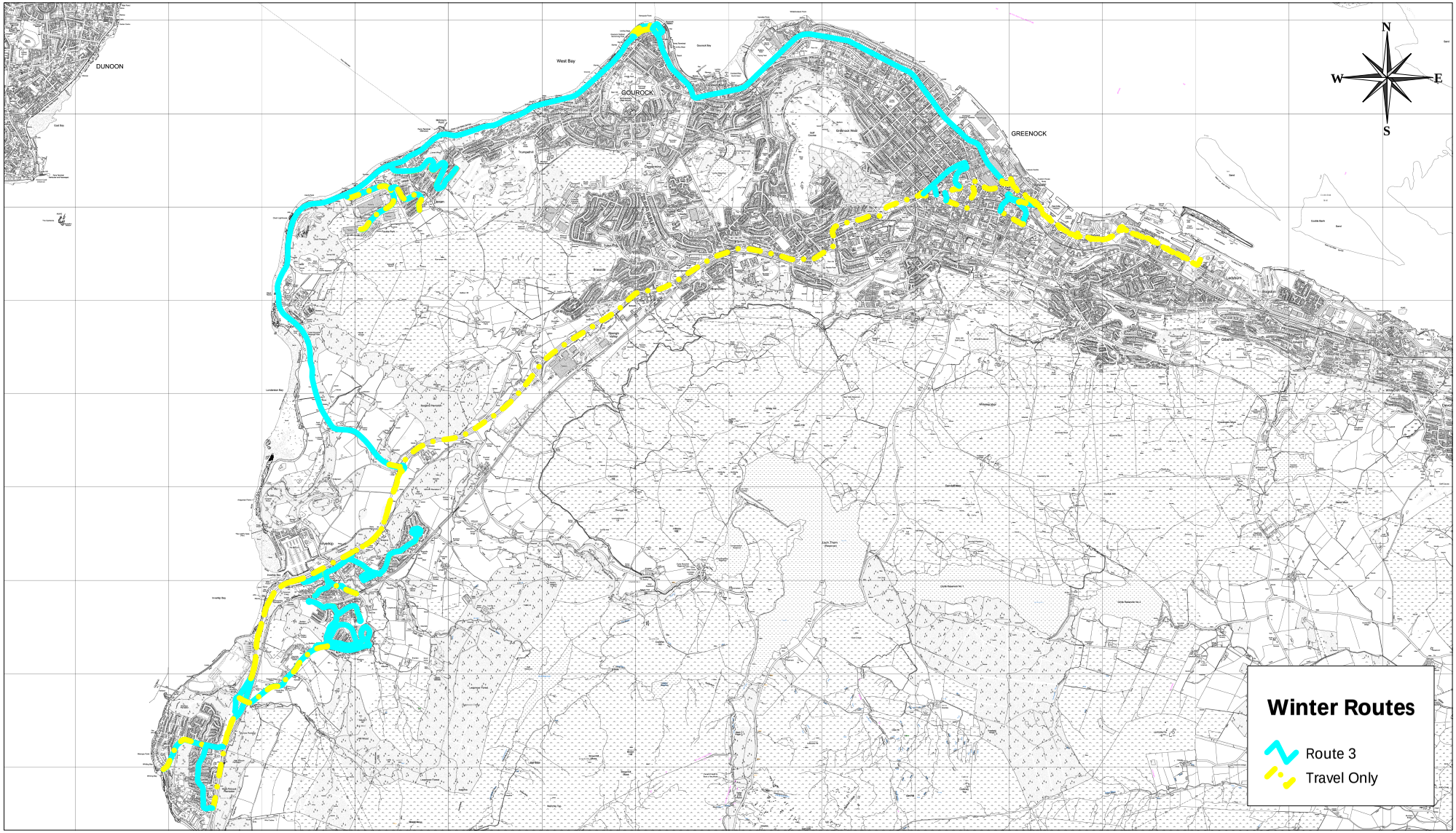

Inverclyde council
Roads & Transportation

Environment, Regeneration & Resources
Stuart Jamieson, Interim Service Director – Environment and Economic Recovery

Municipal Buildings
Clyde Square
Greenock, PA15 1LY
Tel: 01475 712712
Fax: 01475 712731
stuart.jamieson@inverclyde.gov.uk

Plan Creator: *Joe Gray*

Date: **04/10/2021**

Scale: **1:59000**

Ordnance Survey
Licensed System Supplier

Reproduced by permission of Ordnance Survey on behalf of HMSO.

©Crown copyright and database right 2021.

All rights reserved.

Ordnance Survey Licence number 10023421.

Route 4

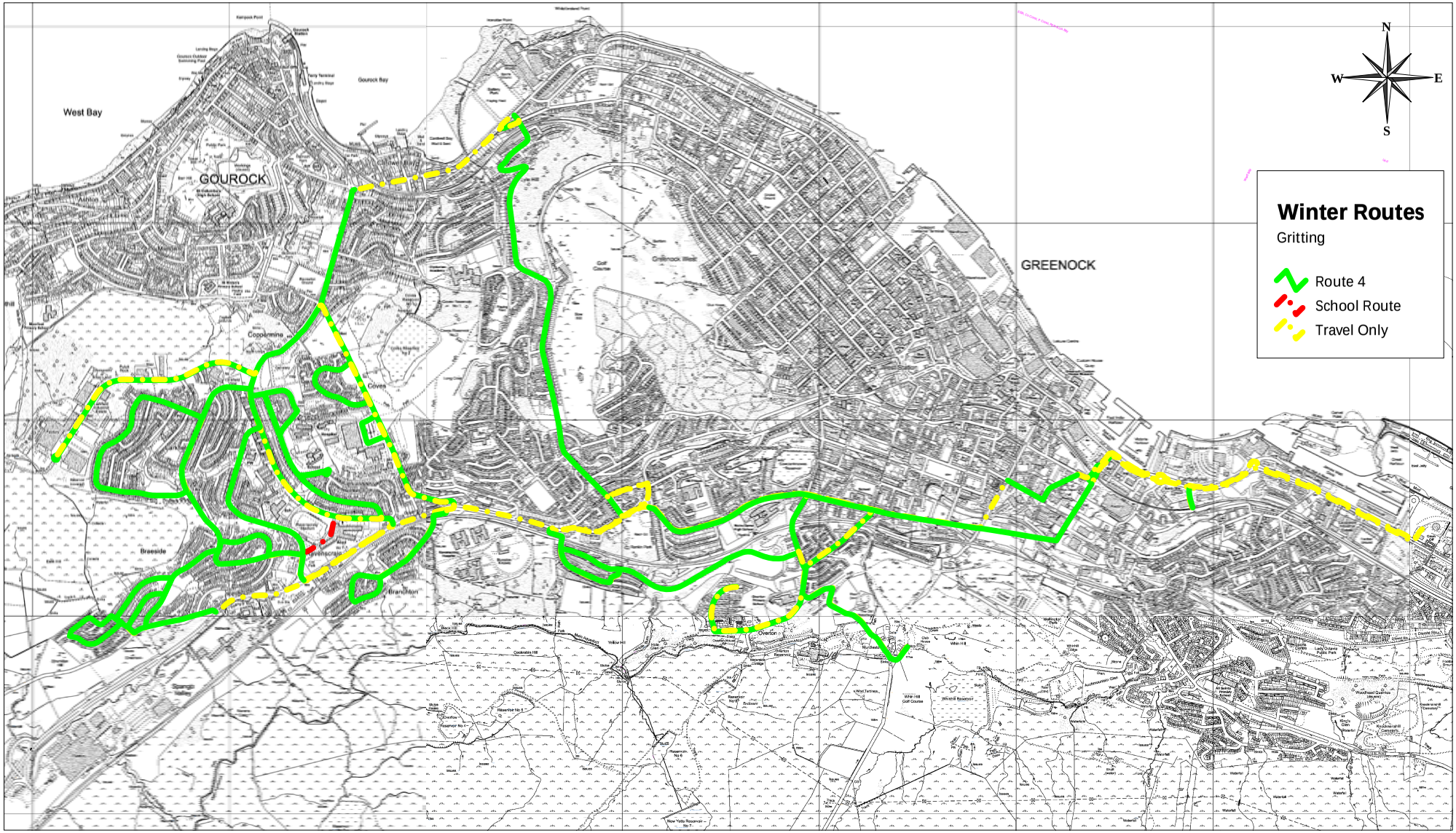

Inverclyde council
Roads & Transportation

Environment, Regeneration & Resources
Corporate Director: Scott Allan BSc., C.Eng., M.I.C.E

Municipal Buildings
Clyde Square
Greenock, PA15 1LY
Tel: 01475 712712
Fax: 01475 712731
scott.allan@inverclyde.gov.uk

Plan Creator: *Joe Gray*

Date: **20/09/2019**

Scale: **1:27999**

Ordnance Survey
Licensed System Supplier

Reproduced by permission of Ordnance Survey on behalf of HMSO.

©Crown copyright and database right 2019.

All rights reserved.

Ordnance Survey Licence number 10023421.

Route 5

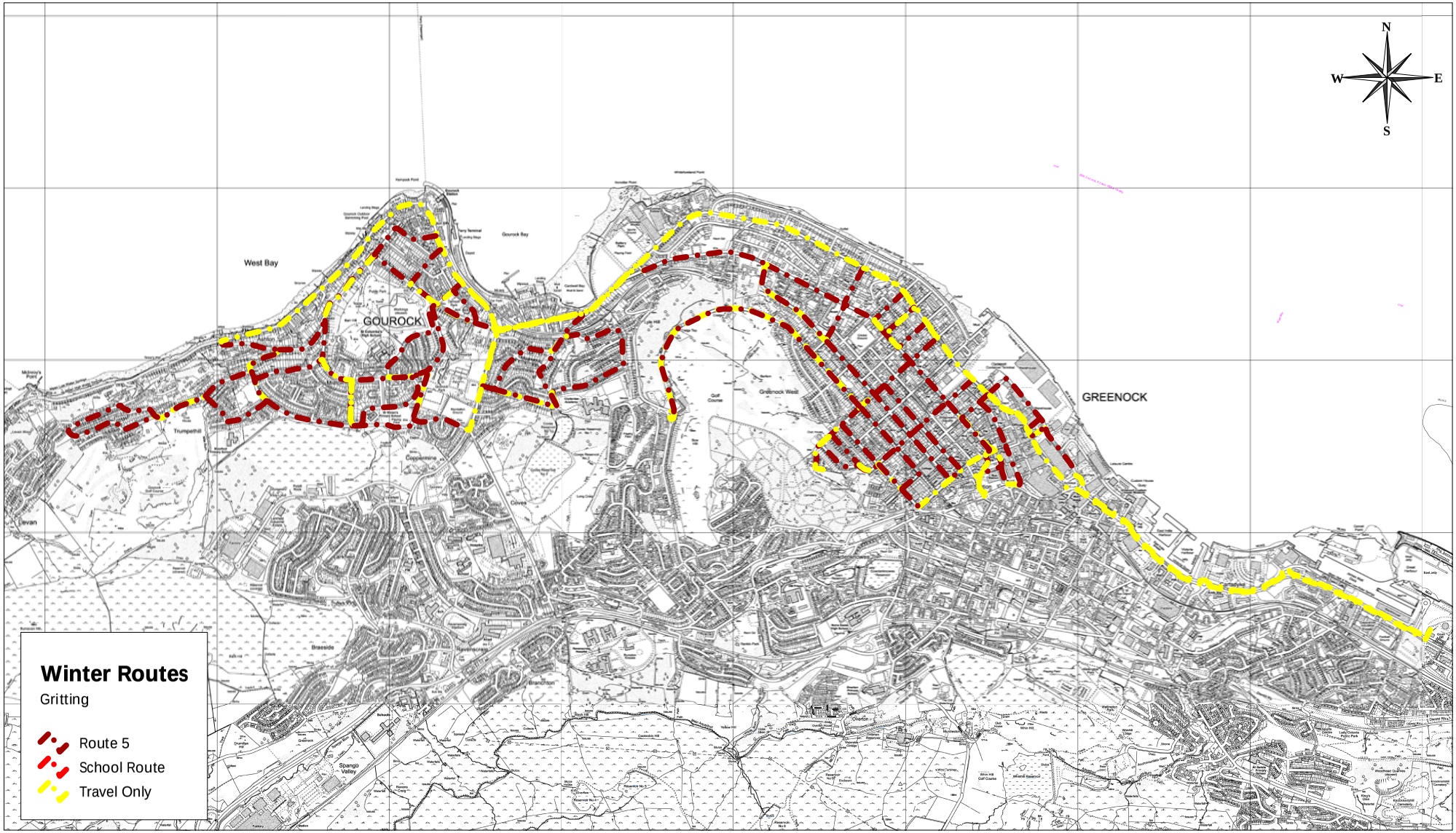

Inverclyde council
Roads & Transportation

Environment, Regeneration & Resources
Corporate Director: Scott Allan BSc., C.Eng., M.I.C.E

Municipal Buildings
Clyde Square
Greenock, PA15 1LY
Tel: 01475 712712
Fax: 01475 712731
scott.allan@inverclyde.gov.uk

Plan Creator: *Joe Gray*

Date: **20/09/2019**

Scale: **1:32000**

Ordnance Survey
Licensed System Supplier

Reproduced by permission of Ordnance Survey on behalf of HMSO.

©Crown copyright and database right 2019.

All rights reserved.

Ordnance Survey Licence number 10023421.

Route 6

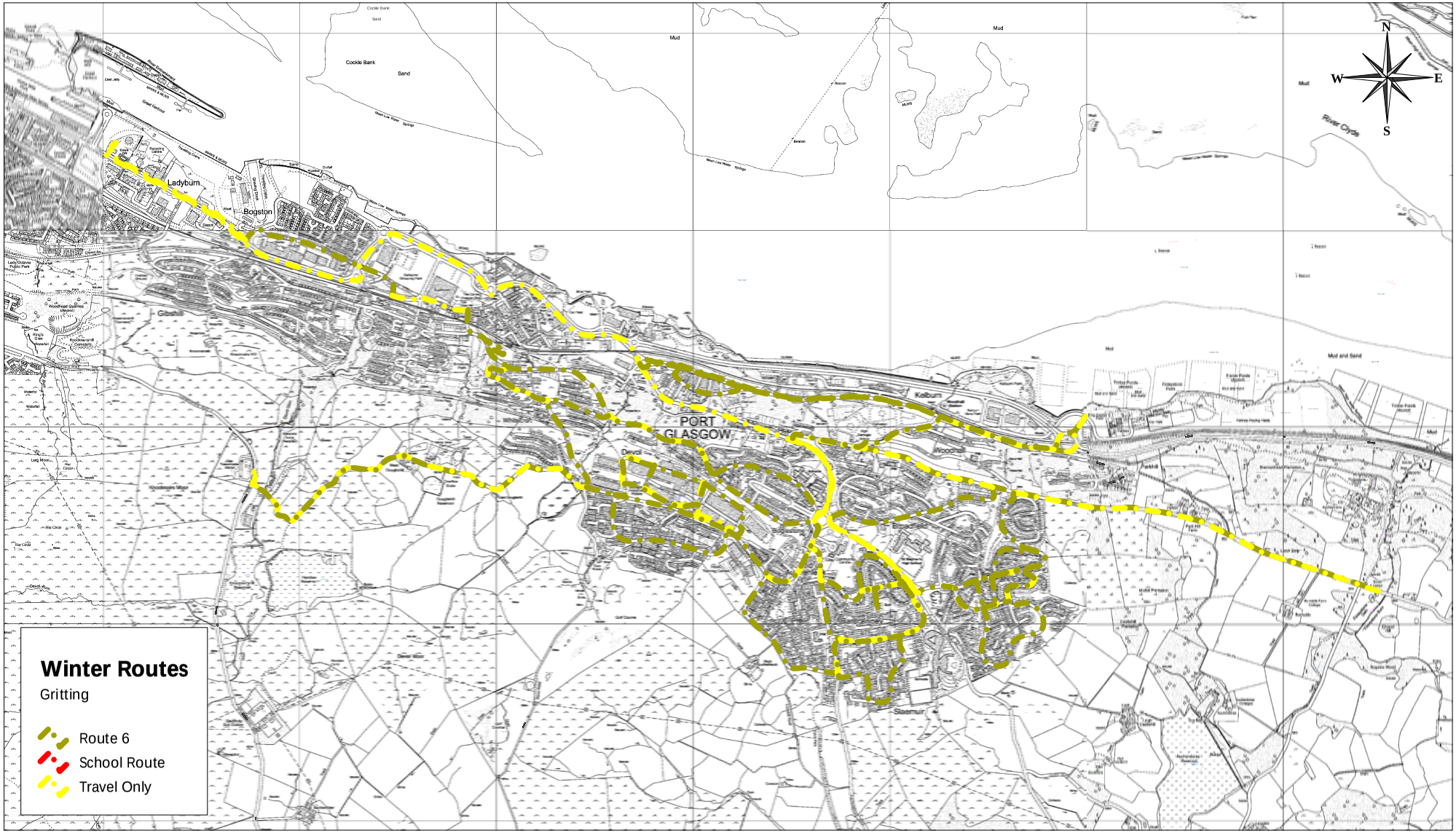

Inverclyde council
Roads & Transportation

Environment, Regeneration & Resources
Corporate Director: Scott Allan BSc., C.Eng., M.I.C.E

Municipal Buildings
Clyde Square
Greenock, PA15 1LY
Tel: 01475 712712
Fax: 01475 712731
scott.allan@inverclyde.gov.uk

Plan Creator: *Joe Gray*

Date: **20/09/2019**

Scale: **1:27999**

Ordnance Survey
Licensed System Supplier

Reproduced by permission of Ordnance Survey on behalf of HMSO.

©Crown copyright and database right 2019.

All rights reserved.

Ordnance Survey Licence number 10023421.

Route 7

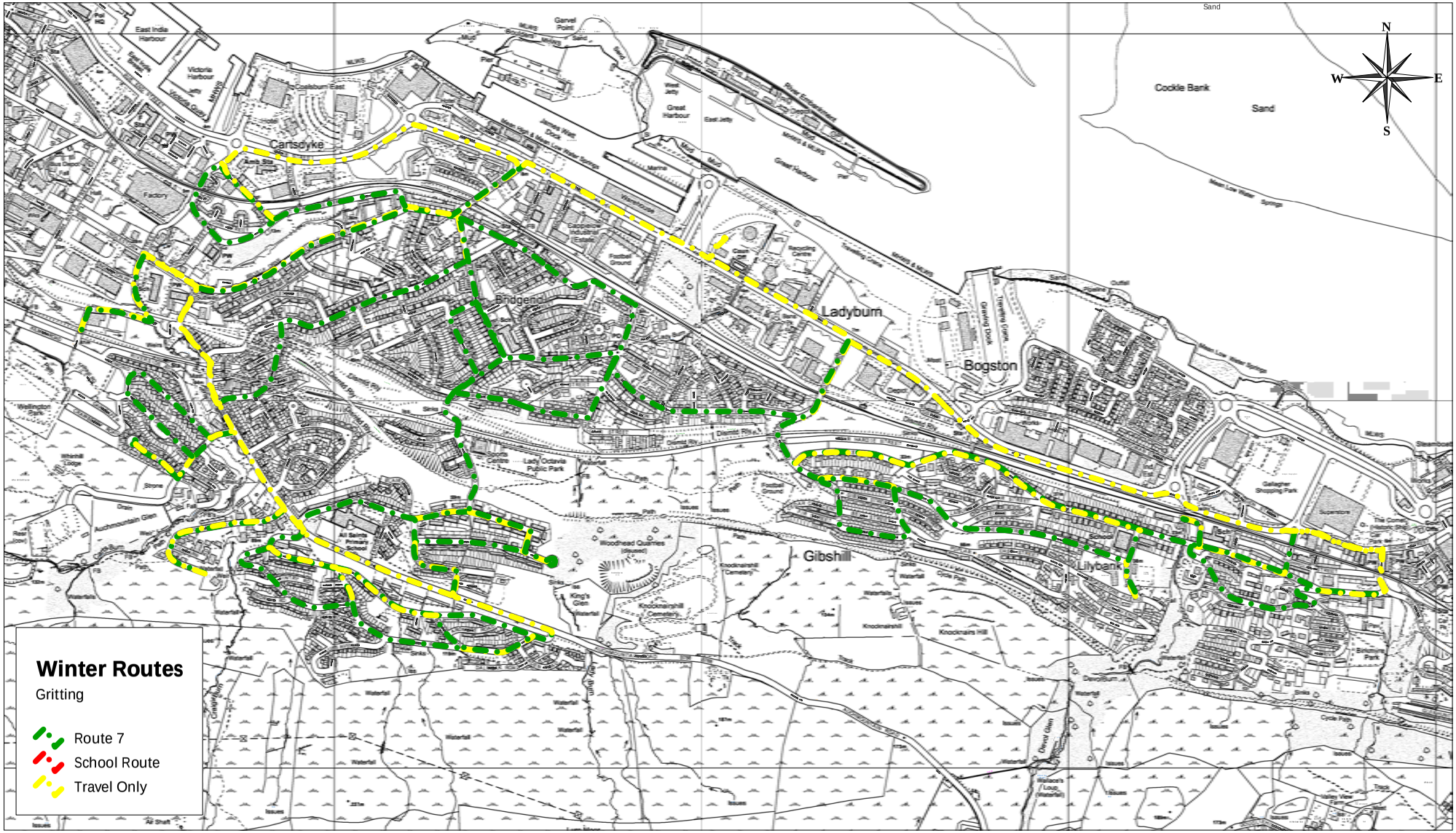

Inverclyde council
Roads & Transportation

Environment, Regeneration & Resources
Corporate Director: Scott Allan BSc., C.Eng., M.I.C.E

Municipal Buildings
Clyde Square
Greenock, PA15 1LY
Tel: 01475 712712
Fax: 01475 712731
scott.allan@inverclyde.gov.uk

Plan Creator: *Joe Gray*

Date: **20/09/2019**

Scale: **1:15000**

Ordnance Survey
Licensed System Supplier

Reproduced by permission of Ordnance Survey on behalf of HMSO.

©Crown copyright and database right 2019.

All rights reserved.

Ordnance Survey Licence number 10023421.

Route 8

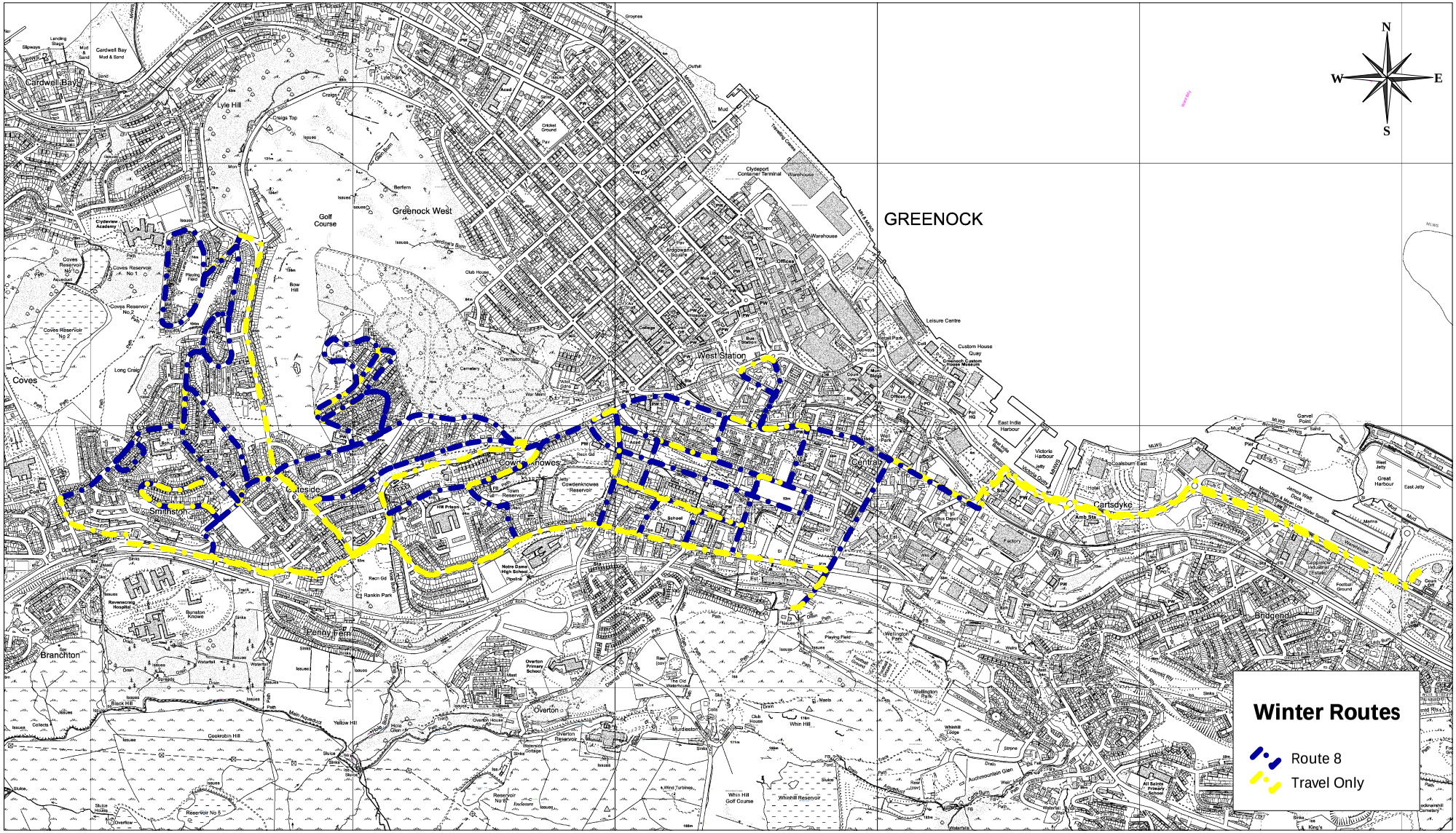

Inverclyde council

Roads & Transportation

Environment, Regeneration & Resources
Stuart Jamieson, Interim Service Director – Environment and Economic Recovery

Municipal Buildings
Clyde Square
Greenock, PA15 1LY
Tel: 01475 712712
Fax: 01475 712731
stuart.jamieson@inverclyde.gov.uk

Plan Creator: *Joe Gray*

Date: **04/10/2021**

Scale: **1:21000**

Ordnance Survey
Licensed System Supplier

Reproduced by permission of Ordnance Survey on behalf of HMSO.

©Crown copyright and database right 2021.

All rights reserved.

Ordnance Survey Licence number 10023421.

Route 9

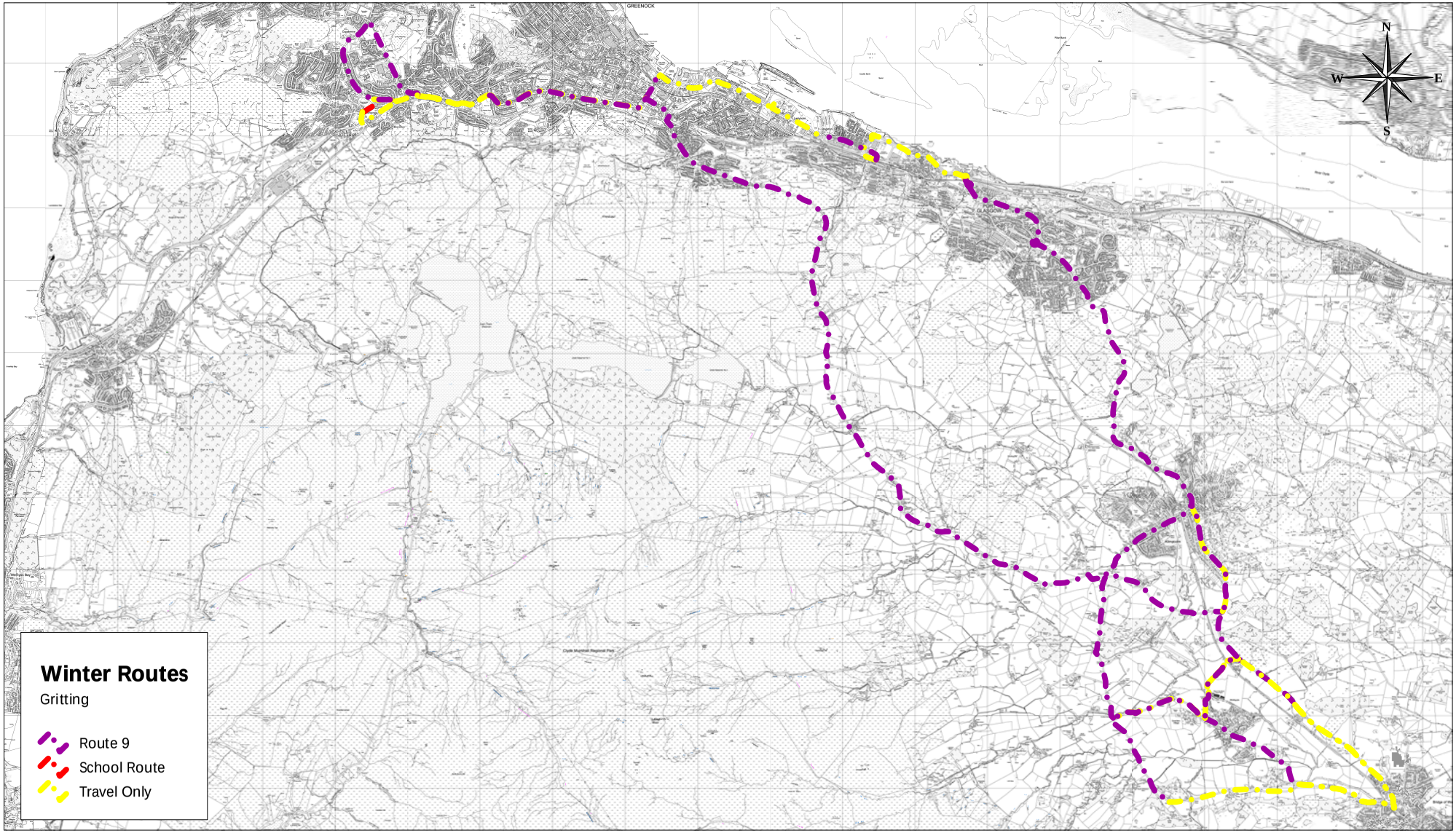

Inverclyde council
Roads & Transportation

Environment, Regeneration & Resources
Corporate Director: Scott Allan BSc., C.Eng., M.I.C.E

Municipal Buildings
Clyde Square
Greenock, PA15 1LY
Tel: 01475 712712
Fax: 01475 712731
scott.allan@inverclyde.gov.uk

Plan Creator: *Joe Gray*

Date: **19/09/2019**

Scale: **1:76000**

Ordnance Survey
Licensed System Supplier

Reproduced by permission of Ordnance Survey on behalf of HMSO.

©Crown copyright and database right 2019.

All rights reserved.

Ordnance Survey Licence number 10023421.

Route 10

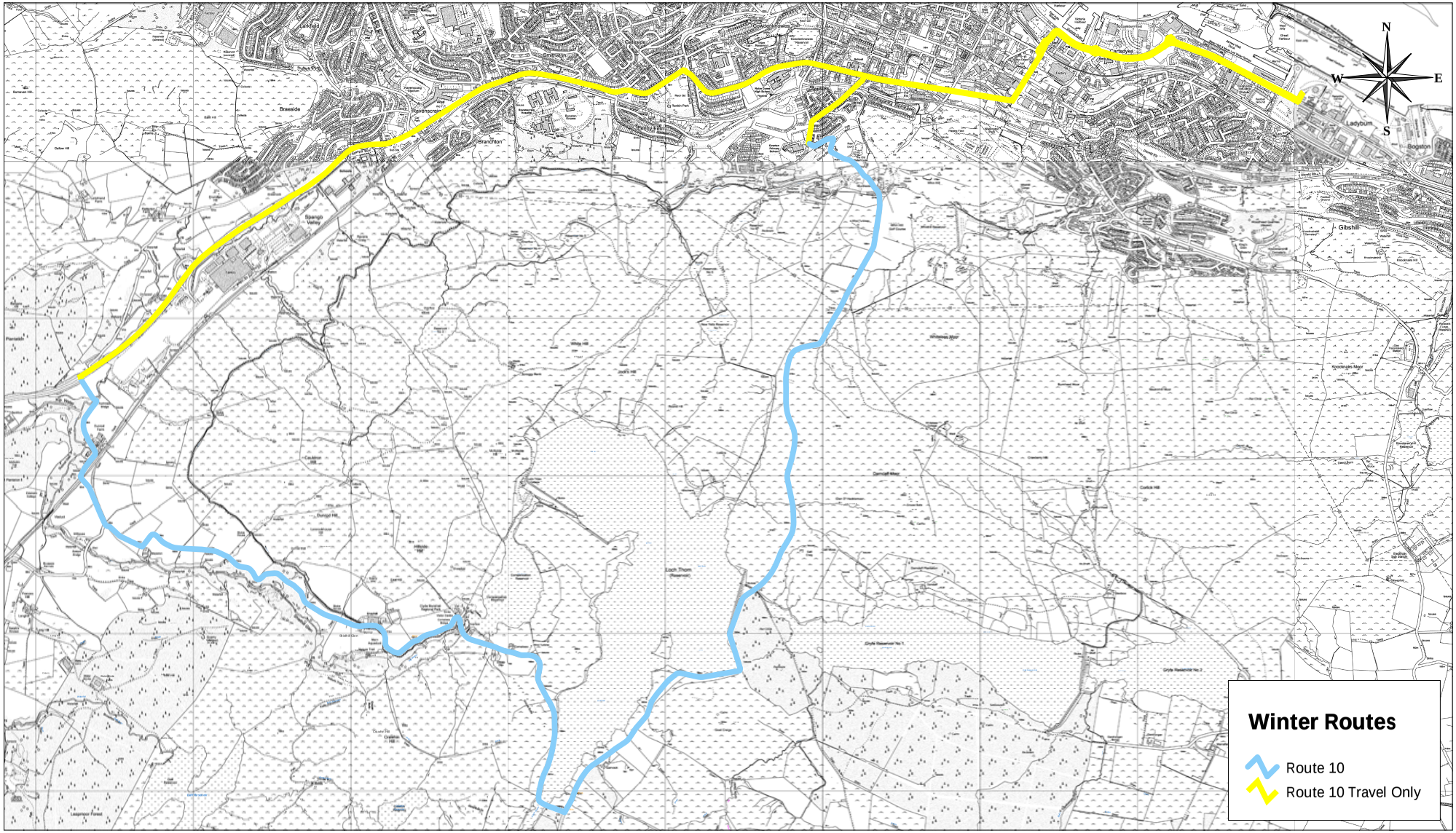

Inverclyde council
Roads & Transportation

Environment, Regeneration & Resources
Corporate Director: Scott Allan BSc., C.Eng., M.I.C.E

Municipal Buildings
Clyde Square
Greenock, PA15 1LY
Tel: 01475 712712
Fax: 01475 712731
scott.allan@inverclyde.gov.uk

Plan Creator: *Joe Gray*

Date: **08/10/2019**

Scale: **1:35000**

Ordnance Survey
Licensed System Supplier

Reproduced by permission of Ordnance Survey on behalf of HMSO.

©Crown copyright and database right 2019.

All rights reserved.

Ordnance Survey Licence number 10023421.

Route 11

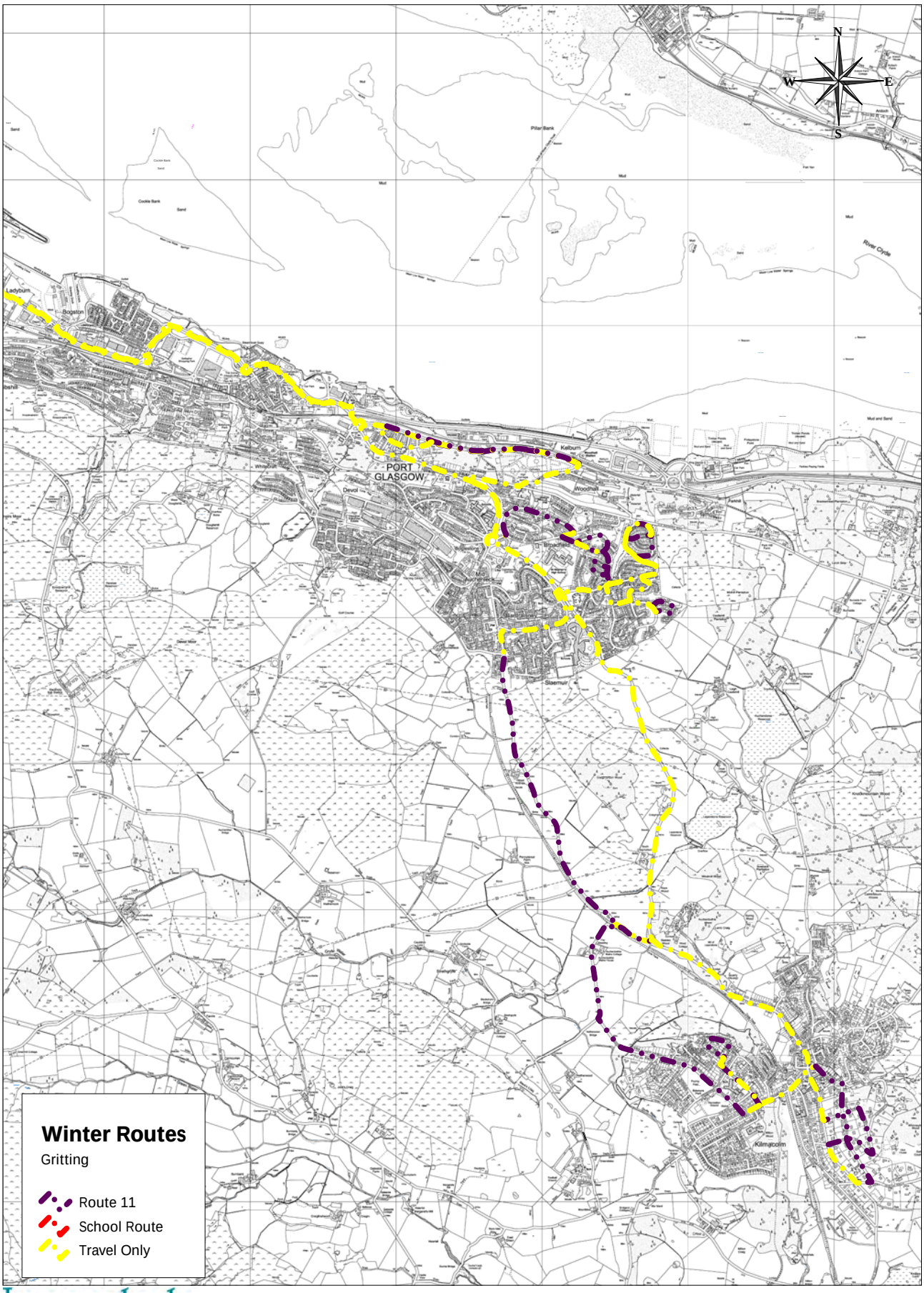

Inverclyde council

Roads & Transportation

Environment, Regeneration & Resources
Corporate Director: Scott Allan BSc., C.Eng., M.I.C.E

Municipal Buildings
Clyde Square
Greenock, PA15 1LY
Tel: 01475 712712
Fax: 01475 712731
scott.allan@inverclyde.gov.uk

Plan Creator: *Joe Gray*

Date: **19/09/2019**

Scale: **1:37000**

Ordnance Survey
Licensed System Supplier

Reproduced by permission of Ordnance Survey on behalf of HMSO.

©Crown copyright and database right 2019.

All rights reserved.

Ordnance Survey Licence number 10023421.

Route 12

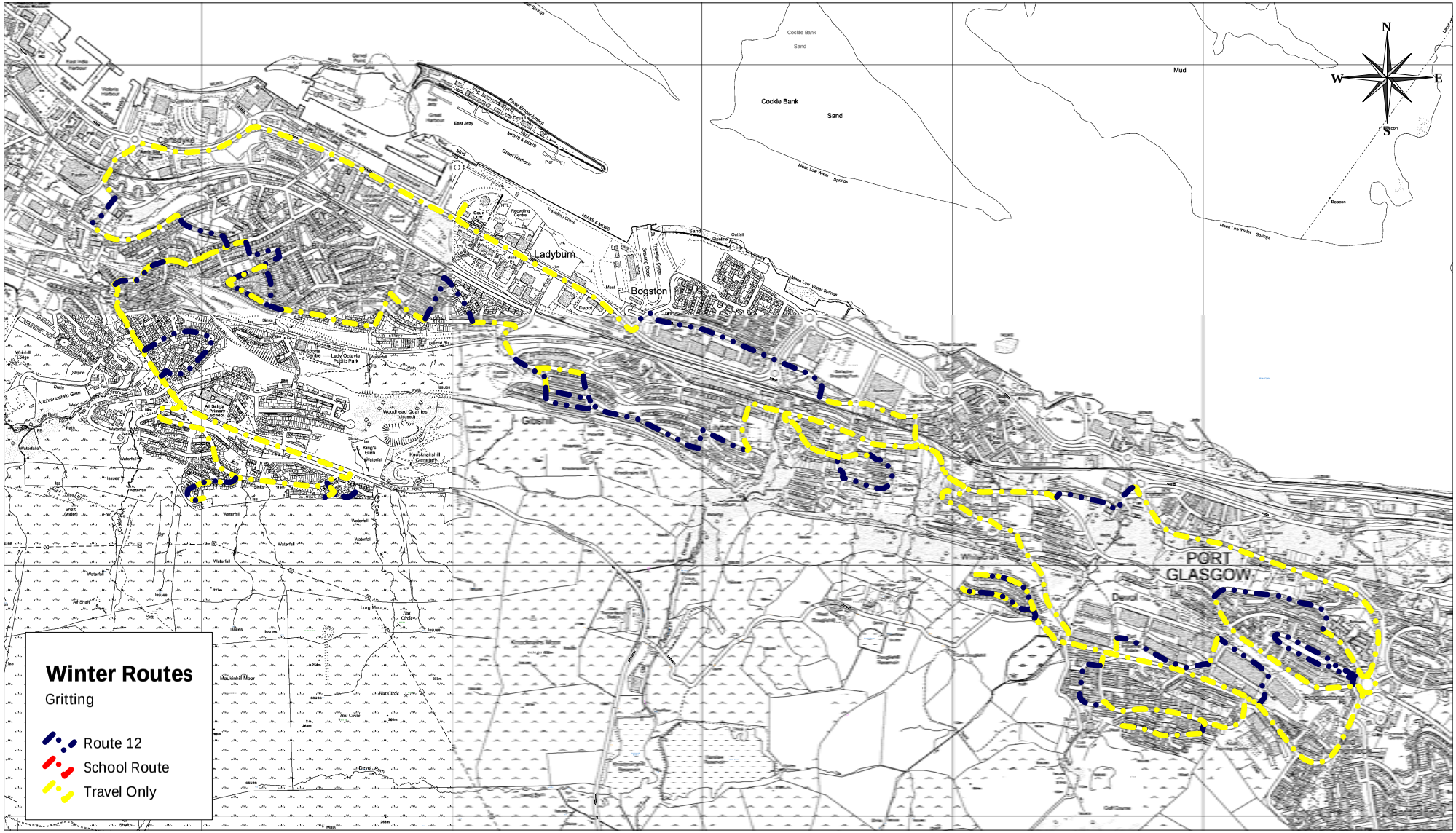

Inverclyde council
Roads & Transportation

Environment, Regeneration & Resources
Corporate Director: Scott Allan BSc., C.Eng., M.I.C.E

Municipal Buildings
Clyde Square
Greenock, PA15 1LY
Tel: 01475 712712
Fax: 01475 712731
scott.allan@inverclyde.gov.uk

Plan Creator: *Joe Gray*

Date: **19/09/2019**

Scale: **1:22000**

Ordnance Survey
Licensed System Supplier

Reproduced by permission of Ordnance Survey on behalf of HMSO.

©Crown copyright and database right 2019.

All rights reserved.

Ordnance Survey Licence number 10023421.

Route 13

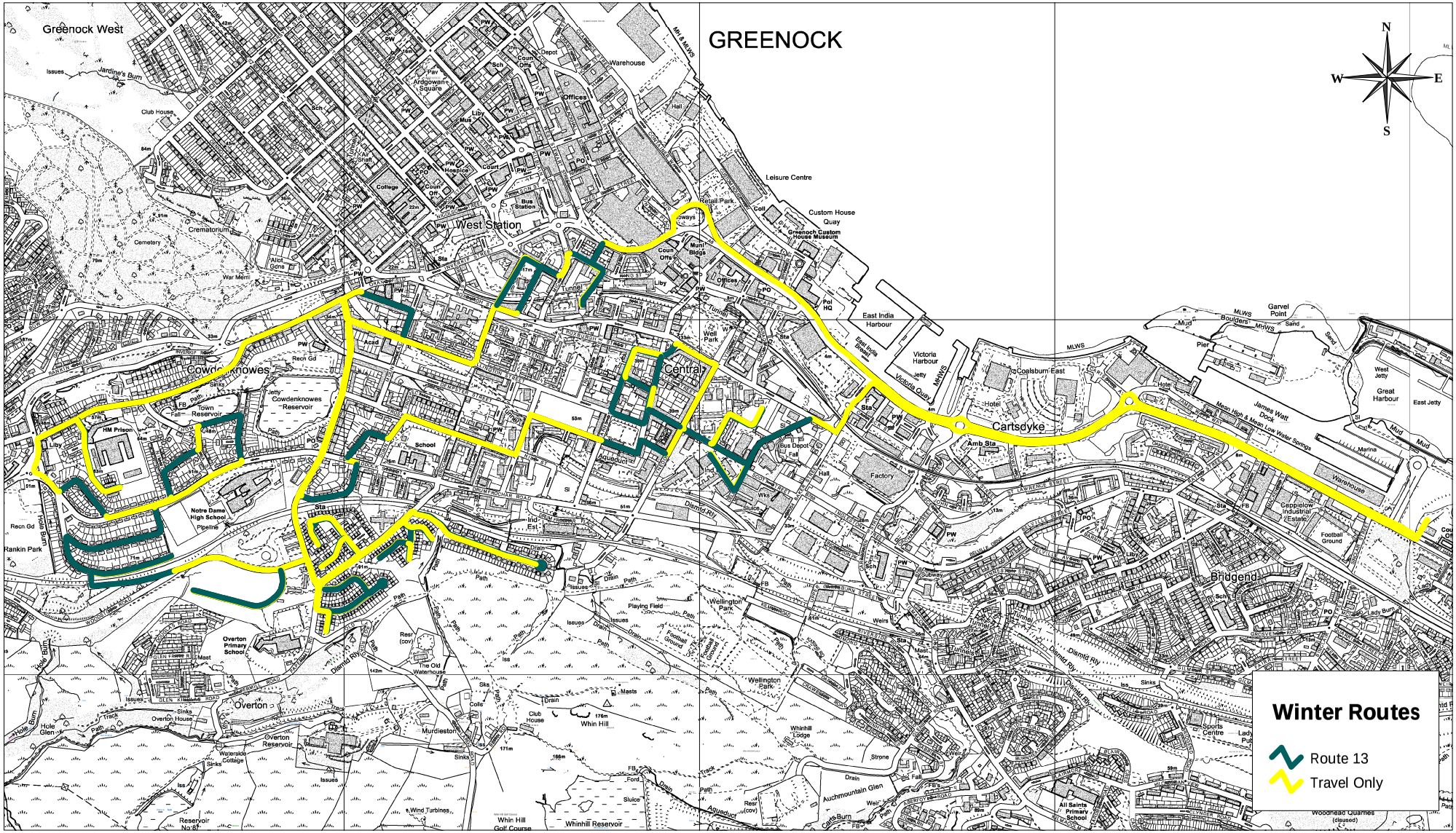

Inverclyde council

Roads & Transportation

Environment, Regeneration & Resources
Stuart Jamieson, Interim Service Director – Environment and Economic Recovery

Municipal Buildings
Clyde Square
Greenock, PA15 1LY
Tel: 01475 712712
Fax: 01475 712731
stuart.jamieson@inverclyde.gov.uk

Plan Creator: *Joe Gray*

Date: **05/10/2021**

Scale: **1:15500**

Ordnance Survey
Licensed System Supplier

Reproduced by permission of Ordnance Survey on behalf of HMSO.

©Crown copyright and database right 2021.

All rights reserved.

Ordnance Survey Licence number 10023421.

Route 14

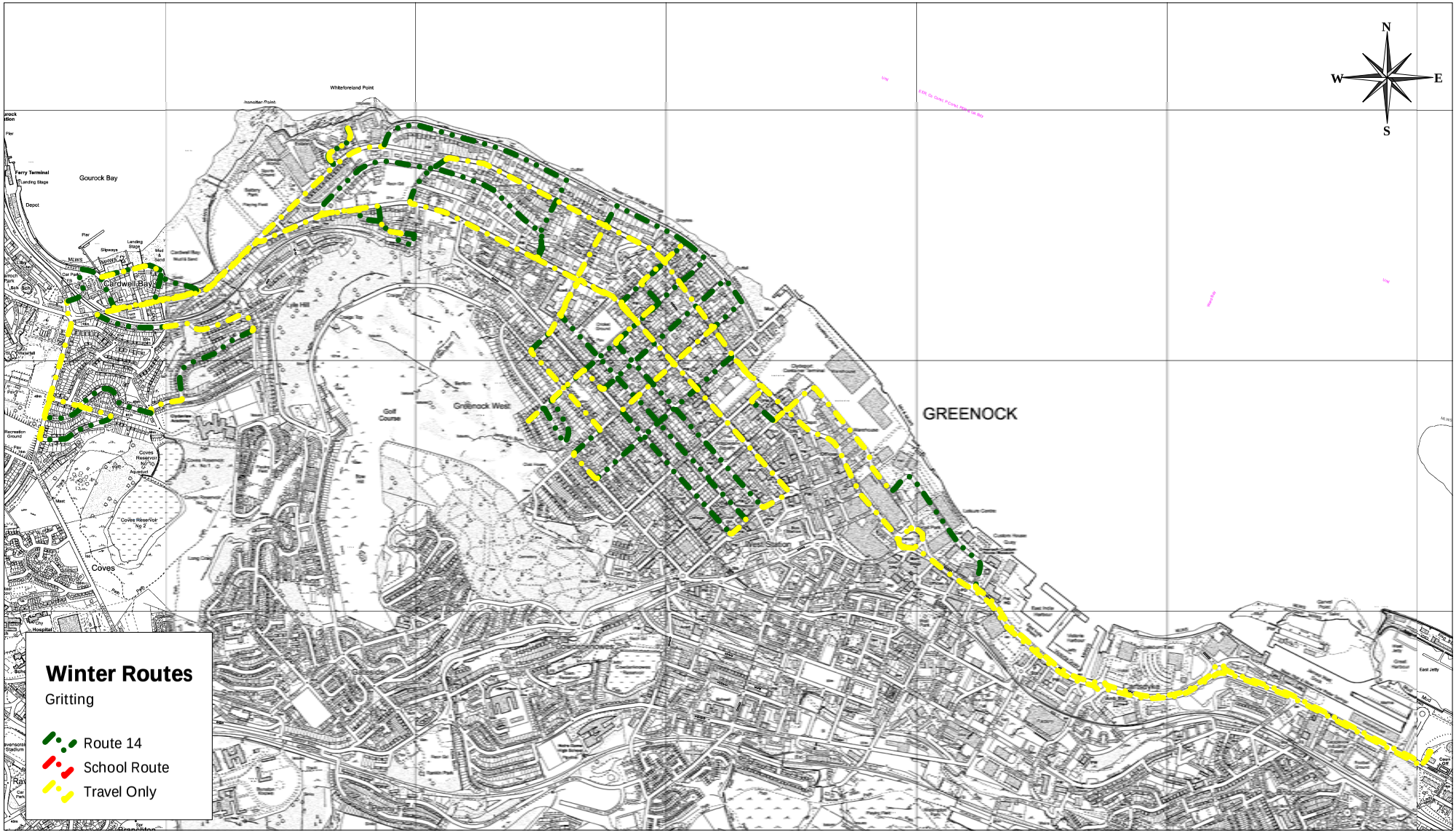

Inverclyde council
Roads & Transportation

Environment, Regeneration & Resources
Corporate Director: Scott Allan BSc., C.Eng., M.I.C.E

Municipal Buildings
Clyde Square
Greenock, PA15 1LY
Tel: 01475 712712
Fax: 01475 712731
scott.allan@inverclyde.gov.uk

Plan Creator: *Joe Gray*

Date: **19/09/2019**

Scale: **1:22000**

Ordnance Survey
Licensed System Supplier

Reproduced by permission of Ordnance Survey on behalf of HMSO.

©Crown copyright and database right 2019.

All rights reserved.

Ordnance Survey Licence number 10023421.

Route 15

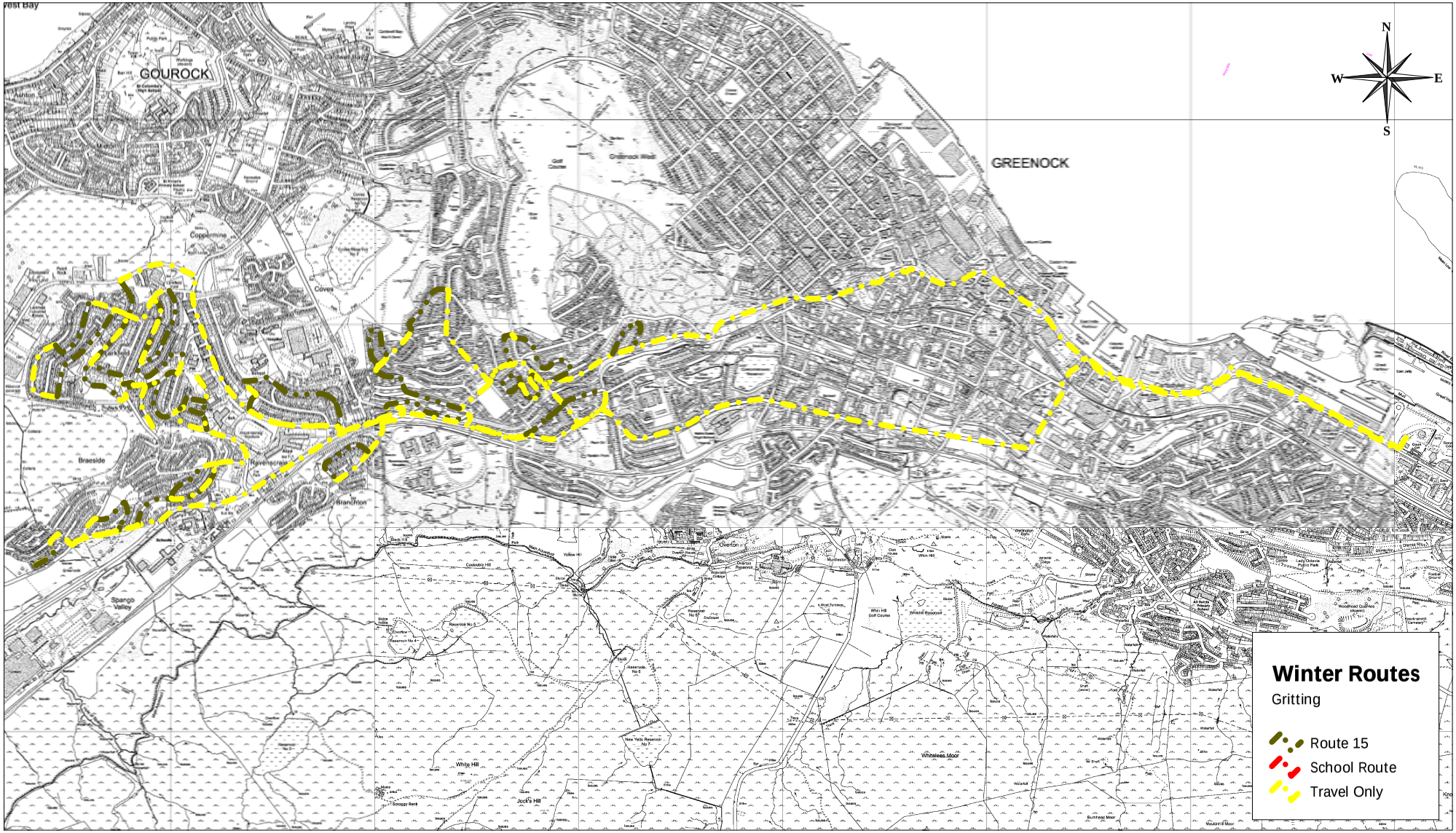

Inverclyde council
Roads & Transportation

Environment, Regeneration & Resources
Corporate Director: Scott Allan BSc., C.Eng., M.I.C.E

Municipal Buildings
Clyde Square
Greenock, PA15 1LY
Tel: 01475 712712
Fax: 01475 712731
scott.allan@inverclyde.gov.uk

Plan Creator: *Joe Gray*

Date: **19/09/2019**

Scale: **1:27000**

Ordnance Survey
Licensed System Supplier

Reproduced by permission of Ordnance Survey on behalf of HMSO.

©Crown copyright and database right 2019.

All rights reserved.

Ordnance Survey Licence number 10023421.

Route 16

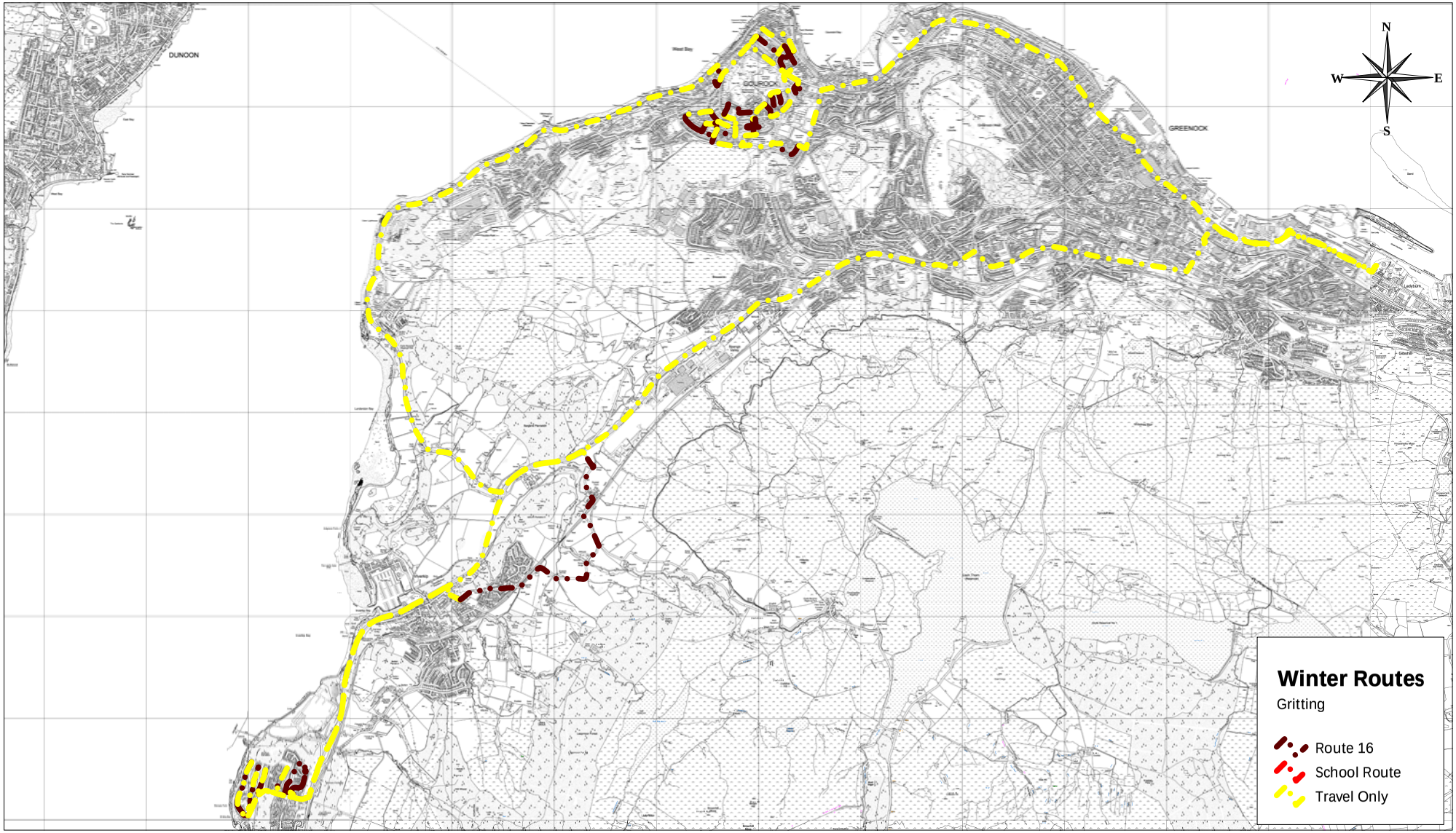

Inverclyde council
Roads & Transportation

Environment, Regeneration & Resources
Corporate Director: Scott Allan BSc., C.Eng., M.I.C.E

Municipal Buildings
Clyde Square
Greenock, PA15 1LY
Tel: 01475 712712
Fax: 01475 712731
scott.allan@inverclyde.gov.uk

Plan Creator: *Joe Gray*

Date: **19/09/2019**

Scale: **1:54000**

Ordnance Survey
Licensed System Supplier

Reproduced by permission of Ordnance Survey on behalf of HMSO.

©Crown copyright and database right 2019.

All rights reserved.

Ordnance Survey Licence number 10023421.

Route 21

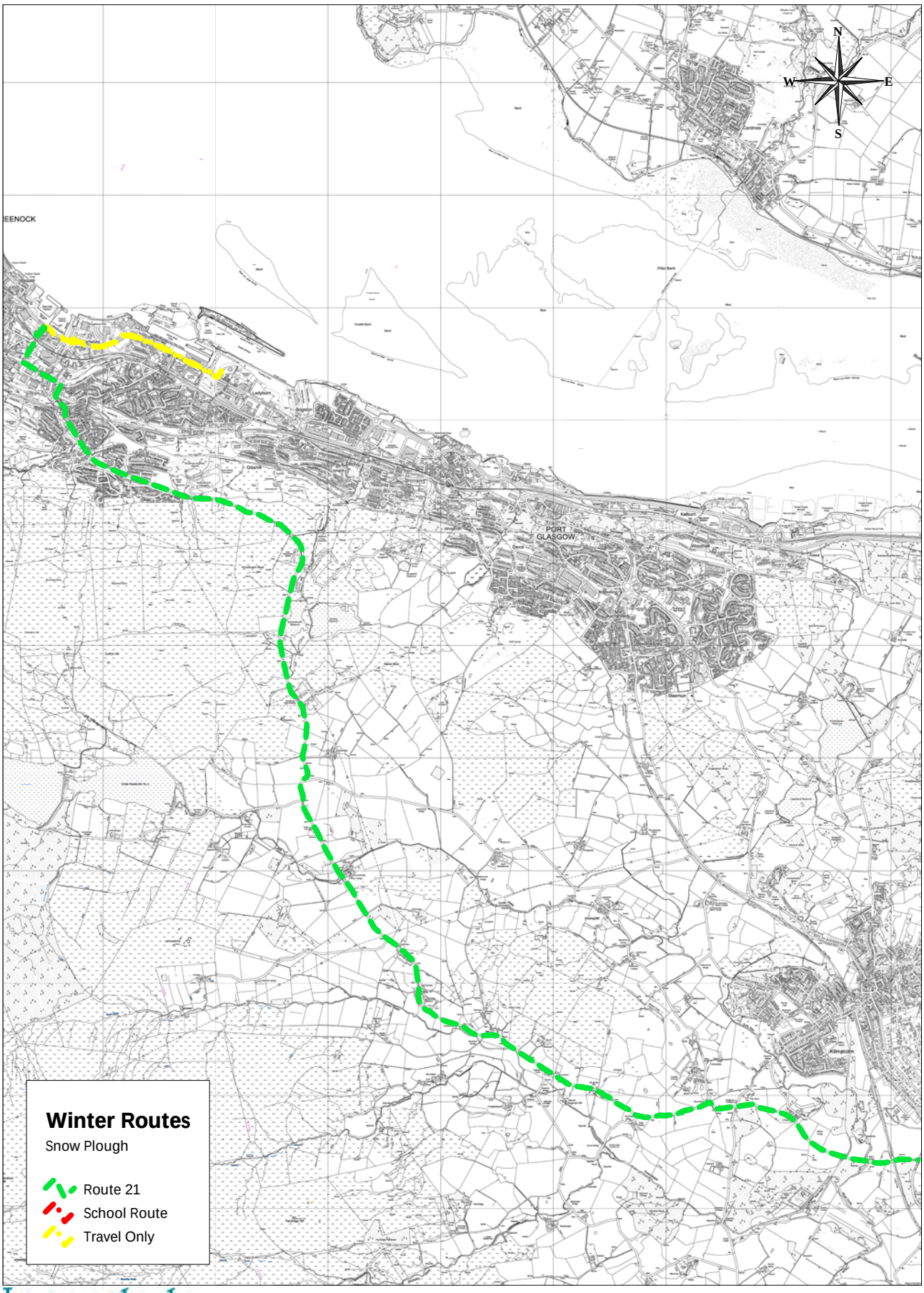

Inverclyde council

Roads & Transportation

Environment, Regeneration & Resources
Corporate Director: Scott Allan BSc., C.Eng., M.I.C.E

Municipal Buildings
Clyde Square
Greenock, PA15 1LY
Tel: 01475 712712
Fax: 01475 712731
scott.allan@inverclyde.gov.uk

Plan Creator: *Joe Gray*

Date: **20/09/2019**

Scale: **1:48000**

Ordnance Survey
Licensed System Supplier

Reproduced by permission of Ordnance Survey on behalf of HMSO.

©Crown copyright and database right 2019.

All rights reserved.

Ordnance Survey Licence number 10023421.

Route 22

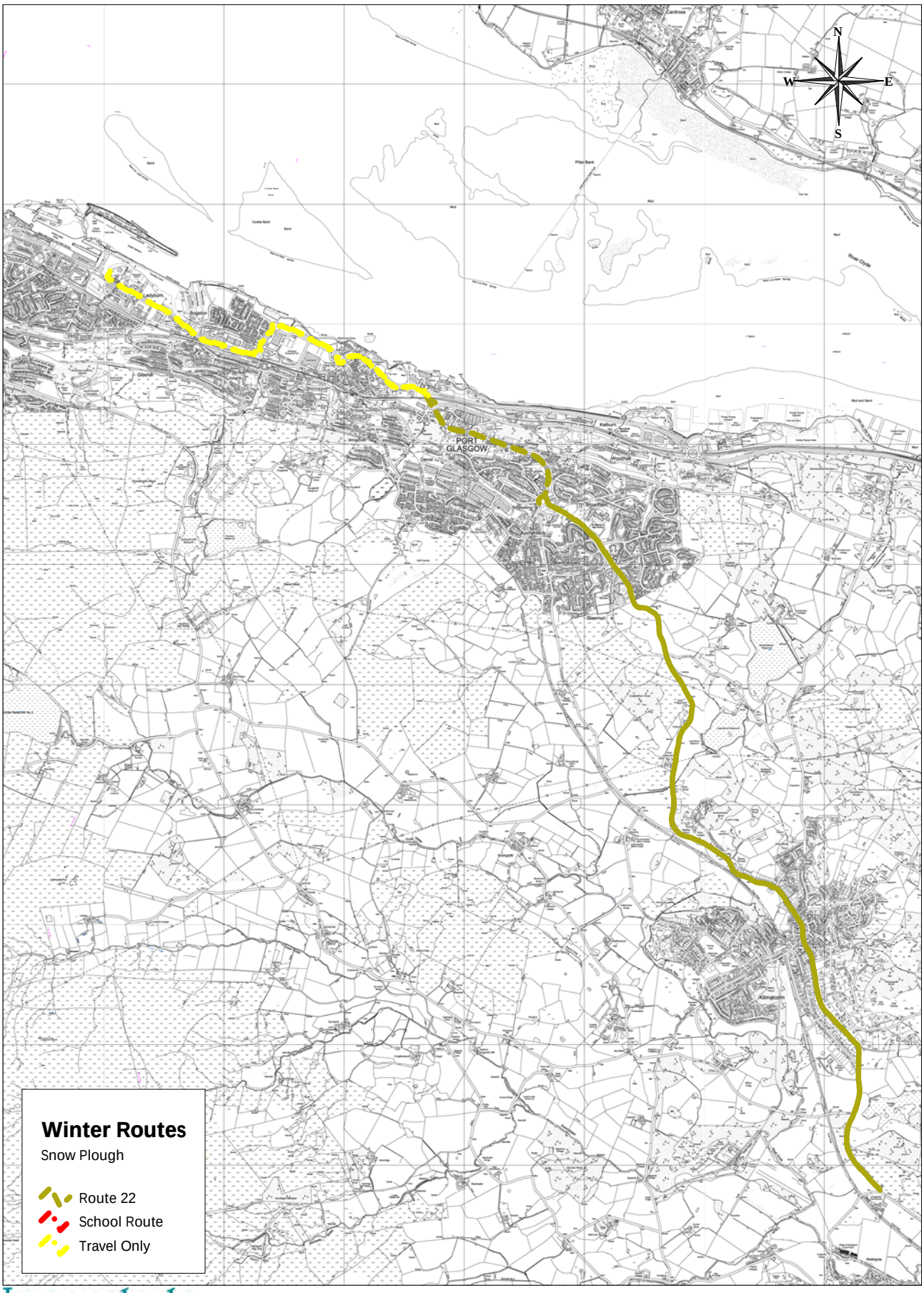

Inverclyde council

Roads & Transportation

Environment, Regeneration & Resources
Corporate Director: Scott Allan BSc., C.Eng., M.I.C.E

Municipal Buildings
Clyde Square
Greenock, PA15 1LY
Tel: 01475 712712
Fax: 01475 712731
scott.allan@inverclyde.gov.uk

Plan Creator: *Joe Gray*

Date: **20/09/2019**

Scale: **1:45000**

Ordnance Survey
Licensed System Supplier

Reproduced by permission of Ordnance Survey on behalf of HMSO.

©Crown copyright and database right 2019.

All rights reserved.

Ordnance Survey Licence number 10023421.

Route 23

Inverclyde council
Roads & Transportation

Environment, Regeneration & Resources
Corporate Director: Scott Allan BSc., C.Eng., M.I.C.E

Municipal Buildings
Clyde Square
Greenock, PA15 1LY
Tel: 01475 712712
Fax: 01475 712731
scott.allan@inverclyde.gov.uk

Plan Creator: *Joe Gray*

Date: **20/09/2019**

Scale: **1:40000**

Ordnance Survey
Licensed System Supplier

Reproduced by permission of Ordnance Survey on behalf of HMSO.

©Crown copyright and database right 2019.

All rights reserved.

Ordnance Survey Licence number 10023421.

Route 24

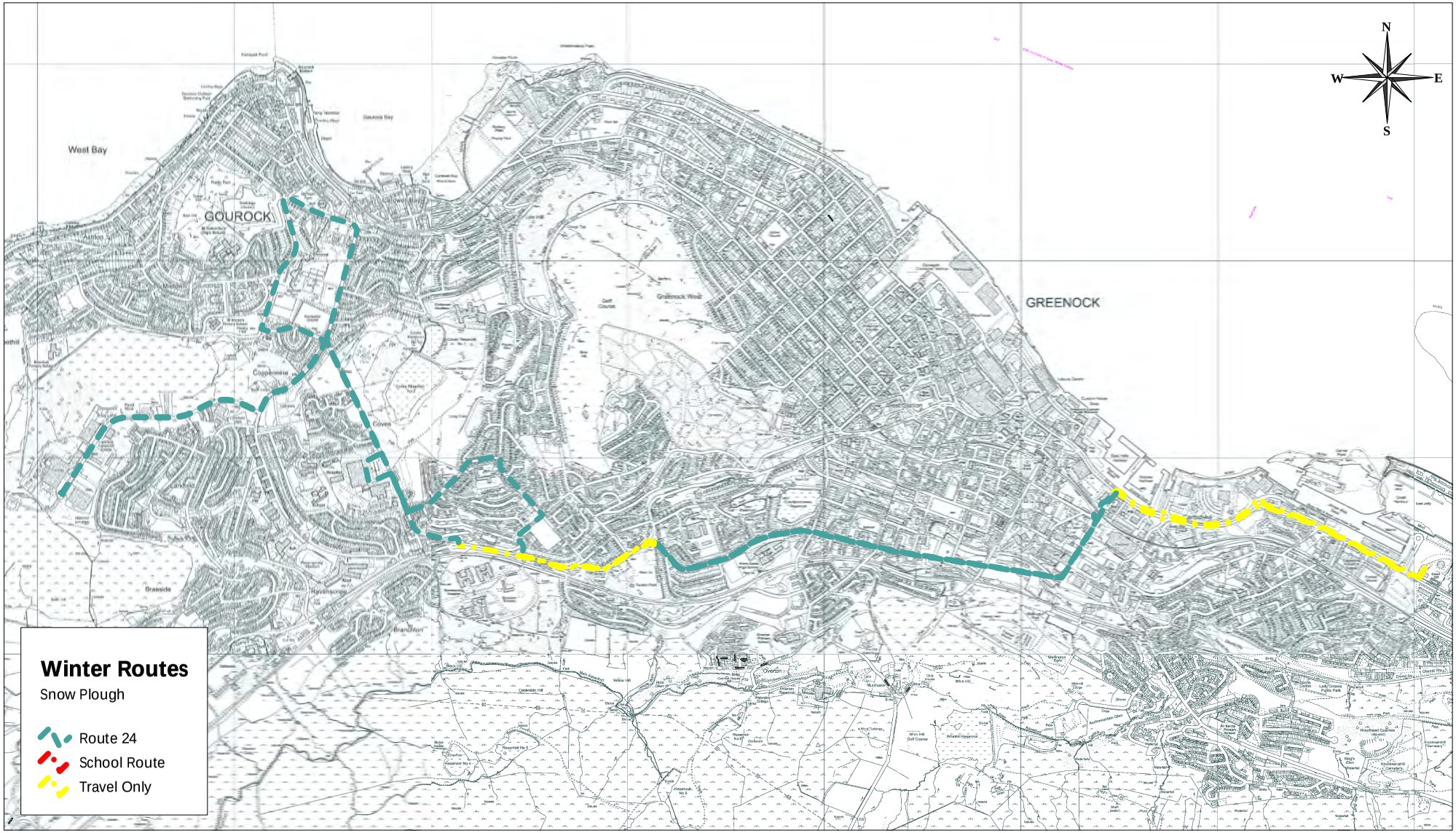
N
W
E
S
West Bay
GOUROCK
GREENOCK
Cloch
Coves
Lunderston
Branchton
Braeside
Havenscraig
Inverkip
Wemyss Bay
Gourock Bay
Gourock West
Golf Course
Cloch Point
Cloch Lighthouse
Cloch Caravan Park
Cloch Golf Course
Lady Octavia Public Park
Wemyss Bay Station
Wemyss Bay Pier
Ferry Terminal
Ferry Slipway
Ferry Pier
Pier Jetty
Coal Jetty
Lighthouse
Lighthouse Pier
Lighthouse Jetty
Lighthouse Slipway
Lighthouse Pier Slipway
Lighthouse Pier Jetty
Lighthouse Pier Pier

Inverclyde council

INVERCLYDE ACADEMY CUMBERLAND ROAD, GREENOCK PA16 0FB

Route 4 and 9

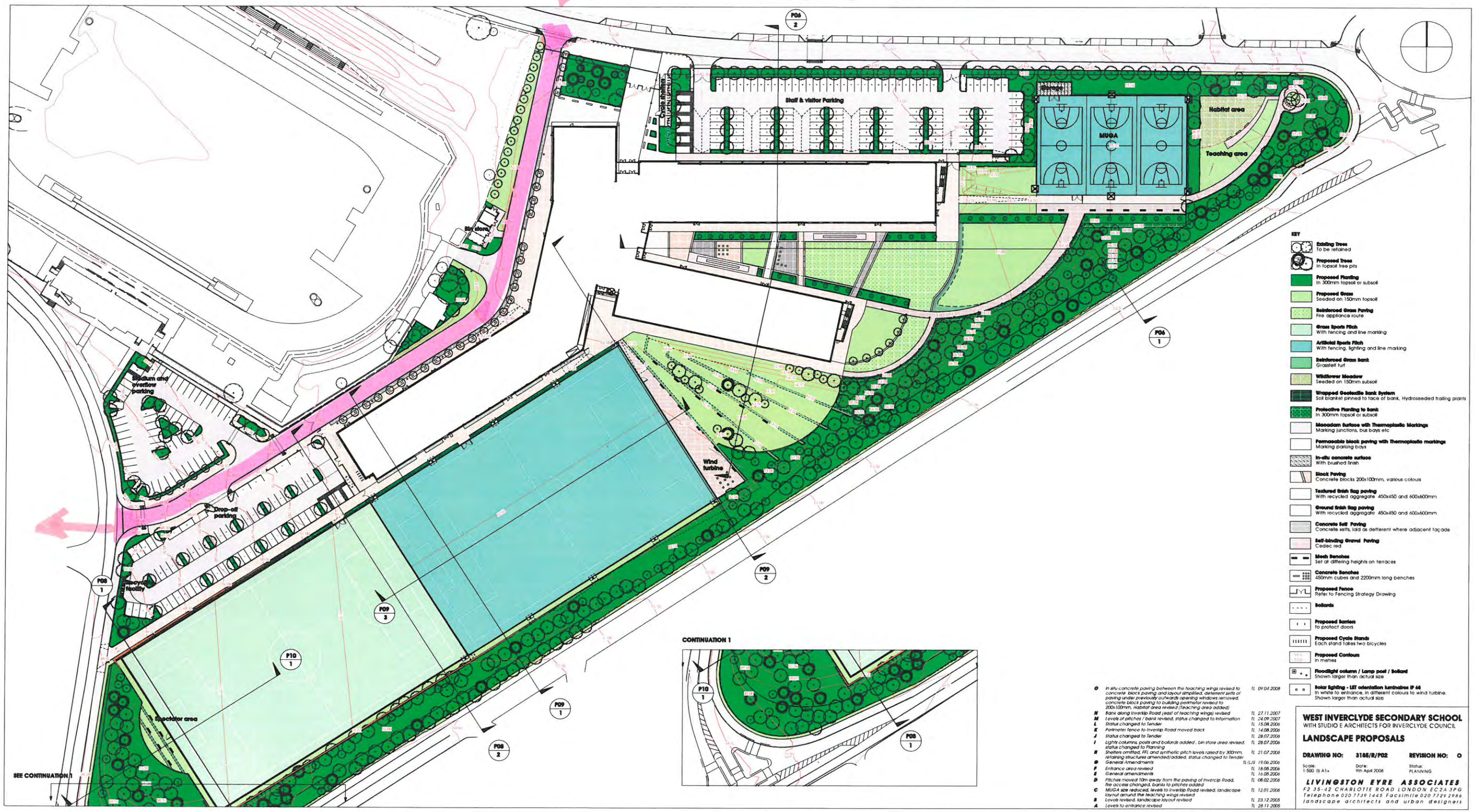

O	In situ concrete paving between the teaching wings revised to concrete block paving and layout simplified, deterrent setts of paving under previously outwards opening windows removed, concrete block paving to building perimeter revised to 200x100mm, Habitat area revised (Teaching area added)	TL 09.04.2008
N	Bank along Inverkip Road (east of teaching wings) revised	TL 27.11.2007
M	Levels of pitches / bank revised, status changed to Information	TL 24.09.2007
L	Status changed to Tender	TL 15.08.2006
K	Perimeter fence to Inverkip Road moved back	TL 14.08.2006
J	Status changed to Tender	TL 28.07.2006
I	Lights columns, posts and bollards added , bin store area revised, status changed to Planning	TL 28.07.2006
H	Shelters omitted, PFI, and synthetic pitch levels raised by 300mm, retaining structures amended/added, status changed to Tender	TL 21.07.2006
G	General Amendments	TL/LJS 19.06.2006
F	Entrance area revised	TL 18.06.2006
E	General amendments	TL 16.06.2006
D	Pitches moved 10m away from the paving of Inverclyde Road, fire access changed, banks to pitches added	TL 08.02.2006
C	MUGA size reduced, levels to Inverkip Road revised, landscape layout around the teaching wings revised	TL 12.01.2006
B	Levels revised, landscape layout revised	TL 23.12.2005
A	Levels to entrance revised	TL 28.11.2005

WEST INVERCLYDE SECONDARY SCHOOL
WITH STUDIO E ARCHITECTS FOR INVERCLYDE COUNCIL

LANDSCAPE PROPOSALS

DRAWING NO:	3165/R/P02	REVISION NO: O
Scale: 1:500 @ A1+	Date: 9th April 2008	Status: PLANNING

LIVINGSTON EYRE ASSOCIATES
F2 35-42 CHARLOTTE ROAD LONDON EC2A 3PG
Telephone 020 7739 1445 Facsimile 020 7729 2986
landscape architects and urban designers

Inverclyde council

Route 1 and 9

N W E S

100 90 80 70 60 50 40 30 20 10 0

SCALE (METRES)

Legend

- Avenue EHS trees
- Avenue/EHS tree in grille
- Native / feathered trees
- Native woodland mix underplanted with woodland meadow seed mix
- Native woodland mix underplanted with bulb mix BB
- Species rich native hedge
- Species rich native hedge underplanted with native hedgerow wildflower mix
- Formal hedge
- Shrubs
- Bulb planting
- Grass seeding
- Existing grass
- Summer meadow wildflower seeding
- Scottish meadow mix seeding
- Bee, bird & butterfly mix
- Ground contouring
- Wall seats
- PCC 'EcoPave' Black Fleck paving slabs (Refer to detail no. 1614/D03)
- PCC Buff paving slabs (Refer to detail no. 1614/D02)
- Site boundary
- Buff mastertint coloured asphalt (Refer to detail no. 1614/D05)
- Natural mastertint coloured asphalt (Refer to detail no. 1614/D05)
- Timber decking
- Fencing (refer to architects drawing)- fencing on walls offset for clarity)
- Safety surface & play equipment (refer to 1614/L05 for product details)
- Bitmac with white chips (Refer to detail no. 1614/D01)
- Bitmac with red chips (Refer to detail no. 1614/D01)
- Asphalt road surfacing & kerbing - (Refer to engineers drawings and specification)
- Porous block paving (Refer to engineers specification)
- 'EcoPave' by Aggregate textured PCC block trims
- Granite slabs (Refer to detail no. 1614/D04)
- Granite trim (Refer to detail no. 1614/D04)
- Deterrent sett paving (Refer to detail no. 1614/D21)
- Planters
- Low planter with top soil to be planted by pupils
- Wheelchair accessible Low planter with top soil to be planted by pupils
- Seating / benches
- Bench around tree
- Shelter
- (5) Playground games & painted patterns (Refer to dwg. no. 1614/L05 for locations & product details)
- Litter bins
- Disabled access circular picnic table - fixed
- Disabled access circular picnic table - free standing
- Retaining/free standing wall (Refer to engineers drawings)
- Cope upstand
- +124.00 Proposed levels to ramps
- Levels to engineers drawings
- Existing levels
- Covered cycle store for 10 bicycles (refer to specification)
- Secured/lockable cycle store for 10 bicycles with integral lighting (refer to specification)
- Cycle hoops (refer to specification)
- Bollards
- Single EcoPave block to building
- Raised speed tables by engineer
- Steps to pitch with hazard paving (Refer to detail no. 1614/D26)

Notes

1. Refer to drg. no. 1614/L02 for planting details and schedules.
2. Refer to drg. no. 1614/L05 for details of stone and metal trims.
3. Refer to drg. no. 1614/L05 for detail references for furniture, features and edging.

Rev S	18/01/12	Minor amendments to tree grille and trim arrangement
Rev R	24/11/11	Typing error @ Marloch Ave. ramp corrected. Arrows orientated correctly at Kilmacolm Rd. ramp.
Post-construction		
Rev Q	16/11/11	Drawing reorientated. Amendments to ramps, walls and fencing Issued for Construction
Rev P	04/10/11	Amended to suit revised turning circle and omission of data centre
Rev N	20/05/11	Wind turbine removed
Rev M	11/05/11	Road/footpath amended
Rev L	21/04/11	3 no. bollards added. Intergral lighting added to cycle store. Hedge added
Post-tender		
Rev K	05/04/11	Furniture amended. Bus-drop off amended.
Rev J	18/03/11	Speed tables & bollards addded. Wall & surfacing amended.
Rev H	09/03/11	Soft landscape and legend amended
Rev G	03/02/11	Bus turning area and access road amened. Furniture and planting amended
Rev F	31/01/11	Amended to suit comments/layouts
Rev E	24/01/11	Main entrance area amended
Rev D	10/12/10	Plant list removed. Play safety zones added
Rev C	03/12/10	Plant lists added. Minor amendments.
Rev B	26/11/10	Amended to suit new footprint and road layout
Rev A	19/101/0	Draft status removed. Issued for Information.

PORT GLASGOW COMMUNITY CAMPUS

KILMALCOLM ROAD, PORT GLASGOW

PA14 6PP

tGP LANDSCAPE ARCHITECTS

7 The Square, 95 Morrison Street, Glasgow G5 8BE
Tel: 0141 429 2999 - Fax: 0141 429 8248 / 0189
Suite 1, Riverside Centre, Frankland Lane, Durham City DH1 5TA
Tel: 0191 383 9955 Fax: 0191 383 9945
info@tgp.u-k.com / www.tgp.uk.com

Project: Port Glasgow Shared Campus

Title: Landscape Layout

Date	Scale	Drawn	Checked
07/11/11	1:500 @ A0	RM	RT

Job	Element	No.	Issue	Revision
1614	Ext	L01	Construction	S

CDM DRA STAGE: B/C D/E F K/L X

DRAWING NOTES:
Do not scale from this drawing.
All dimensions to be verified on site prior to commencement of works.
Drawing to be read in conjunction with related TGP drawings, consultants drawings and any other relevant information.
This drawing is the copyright of TGP Landscape Architects Ltd. unless otherwise specified.