



Roads and Footpaths

Additional Work

Options 2022/23

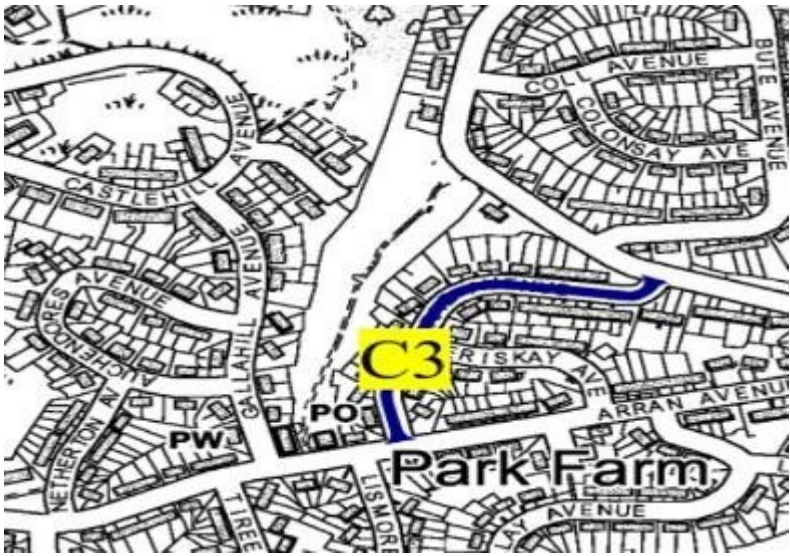
This support pack is to be used to help you take part in the following survey: [https://  
www.smartsurvey.co.uk/s/RAMP22-23/](https://www.smartsurvey.co.uk/s/RAMP22-23/)

Please look through this pack and select the 6 pieces of repair work that you would like to support and then record this within the above survey.

If you require support to take part in this survey, please contact Community Learning and Development: and a member of staff will help provide any relevant support.

Tel: 01475 715450

Email [CLD.Admin@inverclyde.gov.uk](mailto:CLD.Admin@inverclyde.gov.uk)



## Port Glasgow

### Road

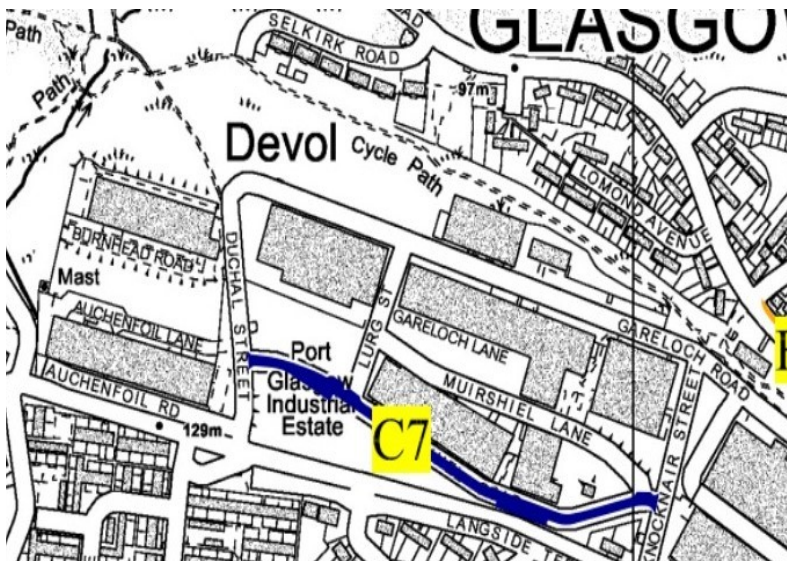
Location Cumbrae Avenue, Port Glasgow

Map Ref: C3

Planned Work: Full Length

Cost: £43,000





## Port Glasgow

### Road

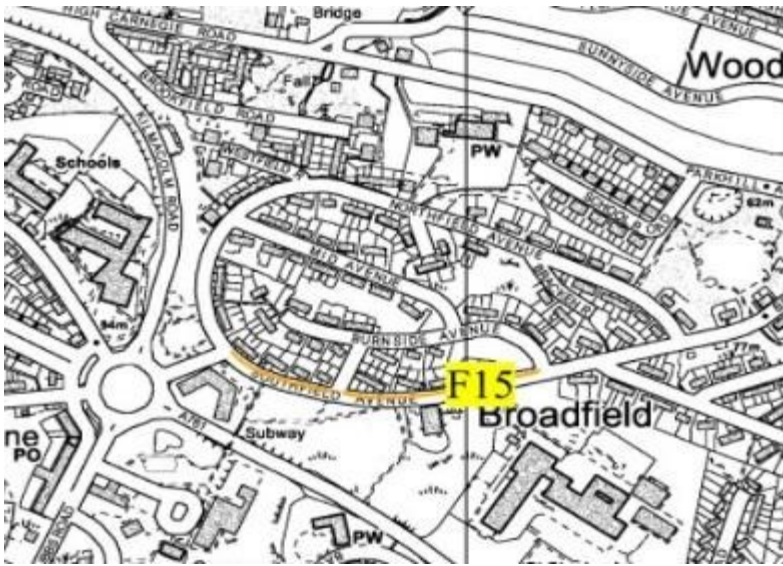
Location Muirshiel Road, Port Glasgow

Map Ref: C7

Planned Work: Full Length

Cost: £57,000





## Port Glasgow

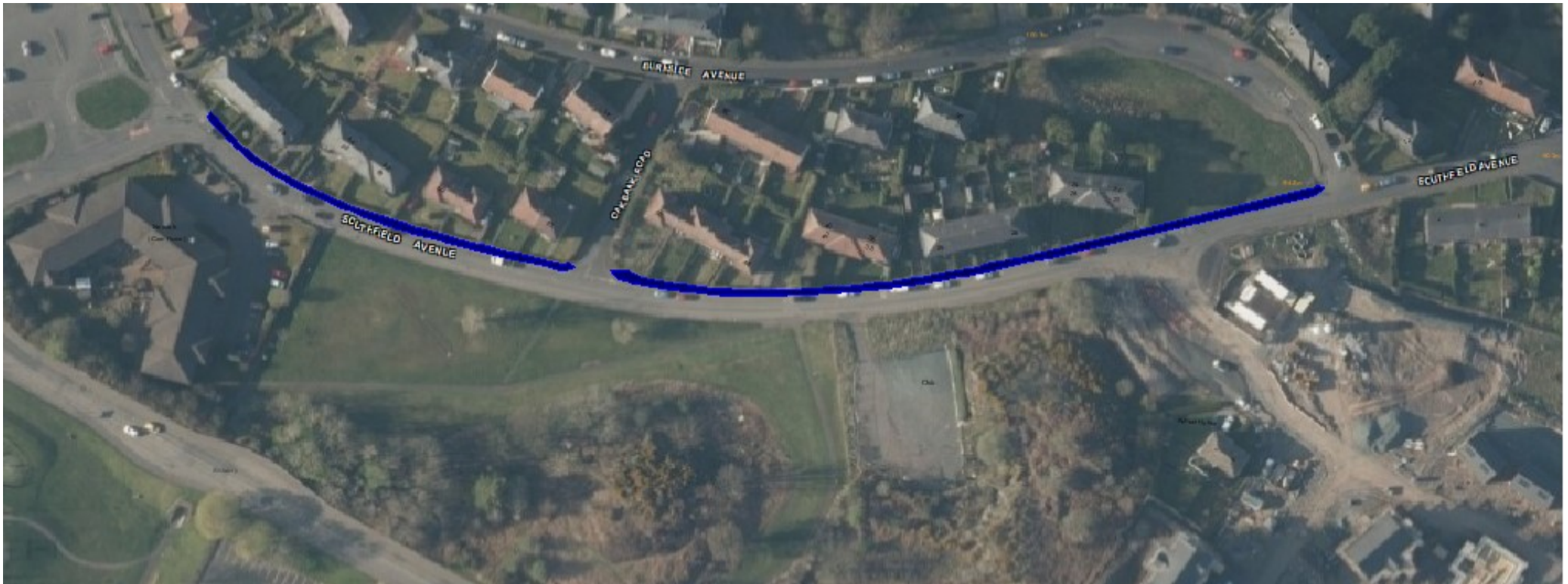
### Footpath

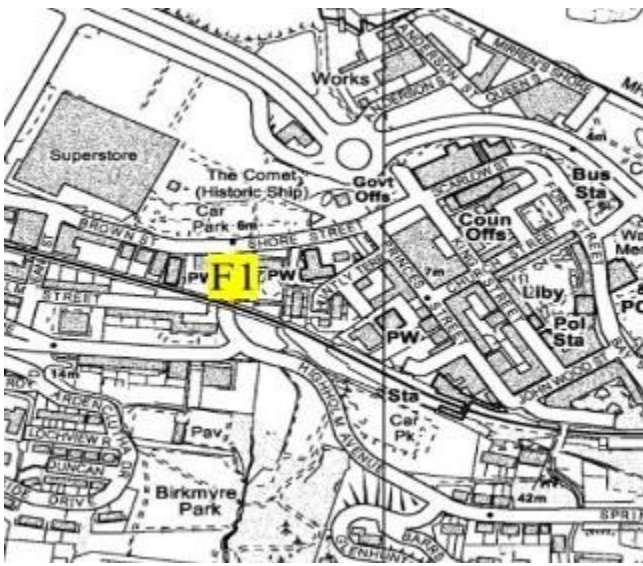
**Location:** Southfield Avenue, Port Glasgow

**Map Ref:** [F15](#)

**Planned Work:** Burnside Avenue to Link Road (north side)

**Cost:** £23,000





## Port Glasgow

### Footpath

**Location** Balfour Street, Port Glasgow

**Map Ref:** [F1](#)

**Planned Work:** Brown Street to Railway Bridge (east side)

**Cost:** £6,500





## Port Glasgow

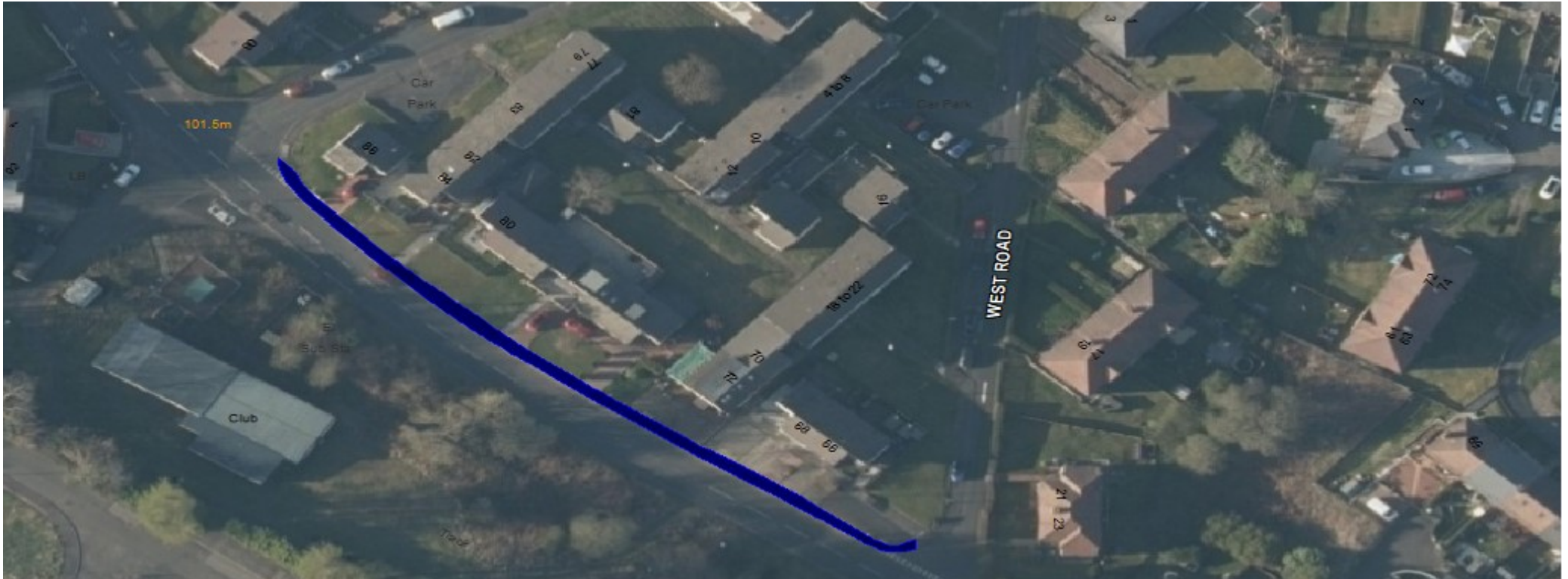
### Footpath

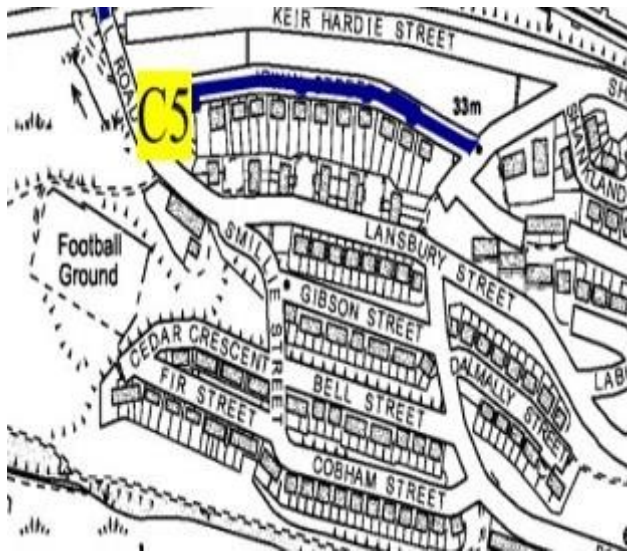
Location Boglestone Avenue, Port Glasgow

Map Ref: F4

**Planned Work:** Bridgend Avenue to West Road (north side)

**Cost:** £7,000





## Greenock East and Central

### Road

Location Irwin St, Greenock

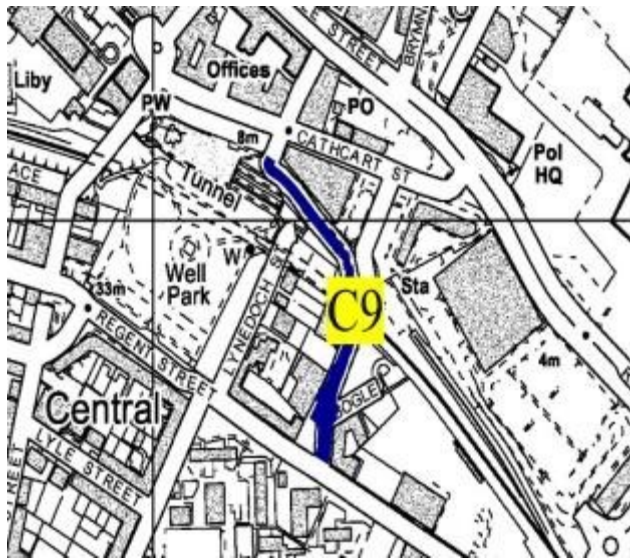
Map Ref: C5

Planned Work: Full Length

Cost: £60,000







## Greenock East and Central

### Road

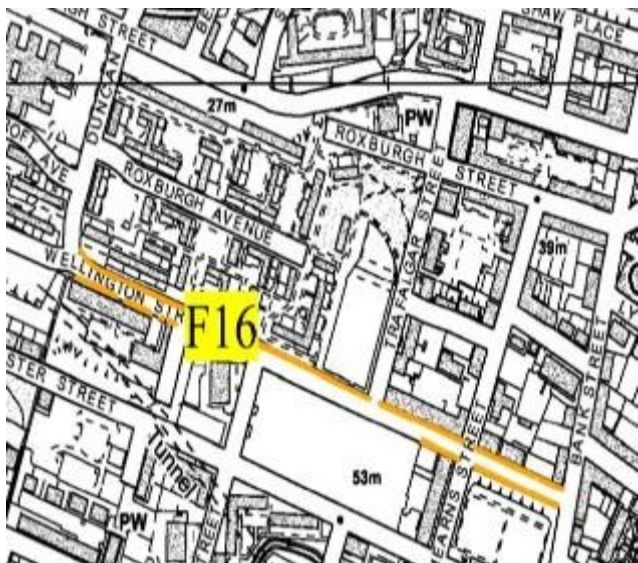
**Location** Terrace Rd, Greenock

**Map Ref:** C9

**Planned Work:** Cathcart Street to Regent Street

**Cost:** £80,000





## Greenock East and Central

### Footpath

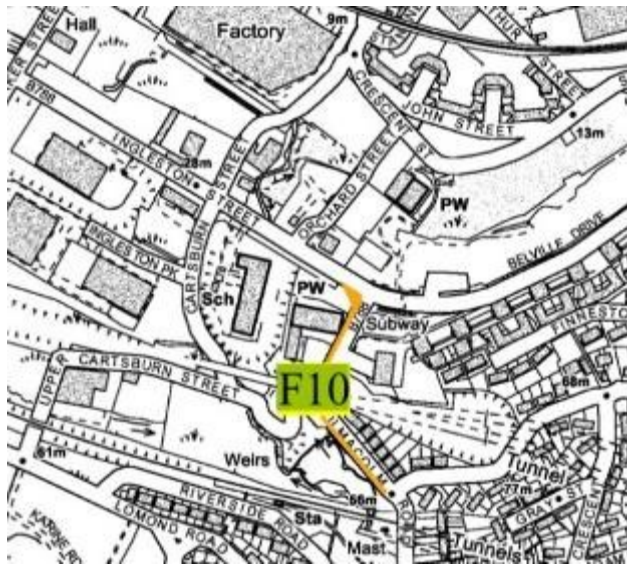
**Location:** Wellington Street, Greenock

**Map Ref:** F16

**Planned Work:** Duncan Street to Bank Street (north side), Duncan Street to Ann Street and from Health Centre to Bank Street (south side)

**Cost:** £38,000





## Greenock East and Central Footpath

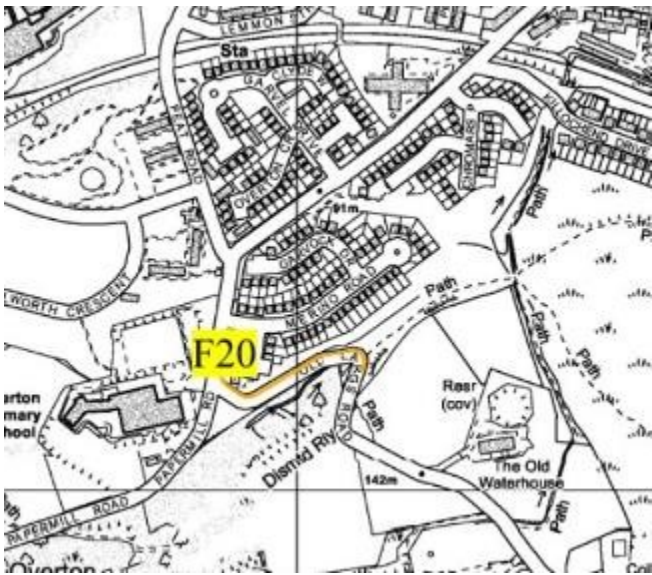
**Location:** Kilmacolm Road ,Greenock

Map Ref: [F10](#)

**Planned Work:** Ingleston Street to  
Bawhirley Road (west side)

**Cost:** £19,000





## Greenock East and Central

### Footpath

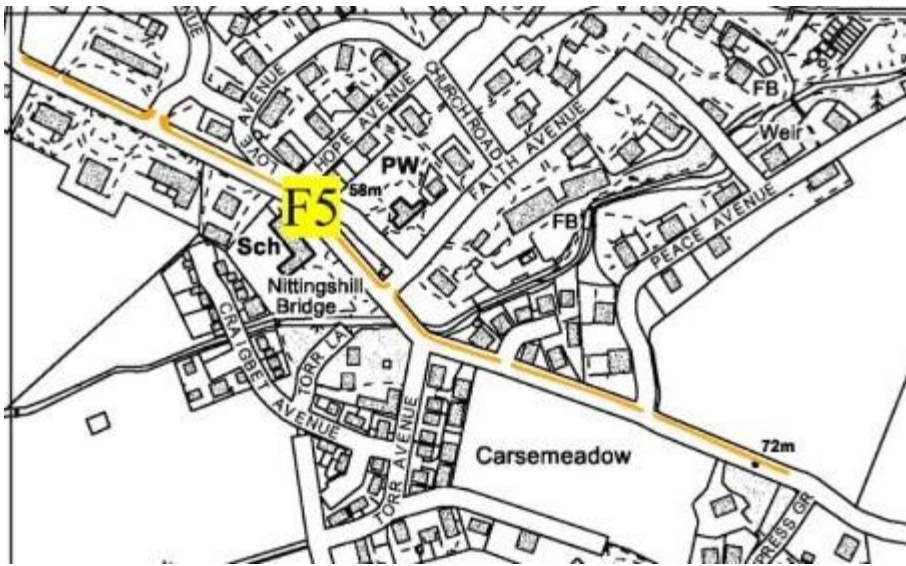
**Location:** Drumfrochar Road & Old Largs Road, Greenock

Map Ref [F20](#)

**Planned Work:** Merino Road to and including Old Largs Road (east side)

**Cost:** £22,000





## Greenock East and Central

### Footpath

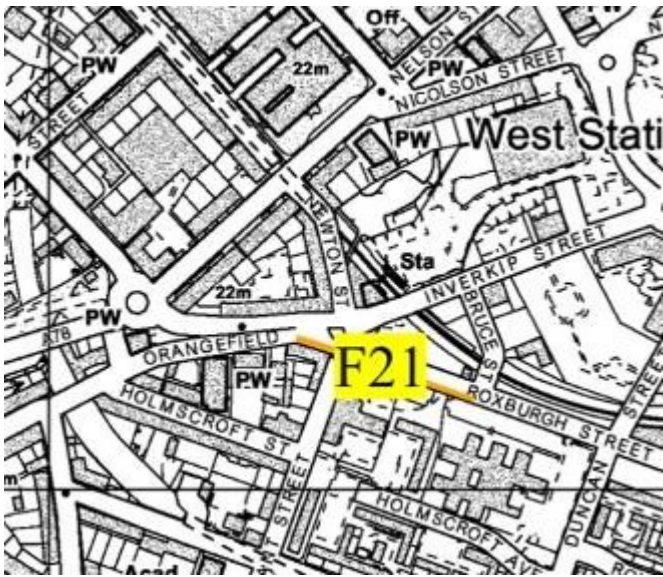
**Location** Baxter Street, Greenock

**Map Ref:** [F2](#)

**Planned Work:** Full length (both sides)

**Cost:** £26,000





## Greenock East and Central

### Footpath

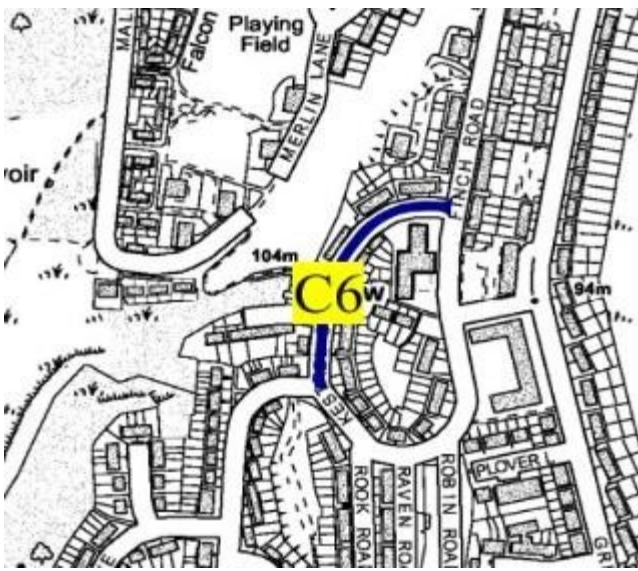
**Location:** Roxburgh Street, Greenock

**Map Ref:** [F21](#)

**Planned Work:** From opposite No 150 to Orangefield (south side)

**Cost:** £10,000





## Greenock South and South West Road

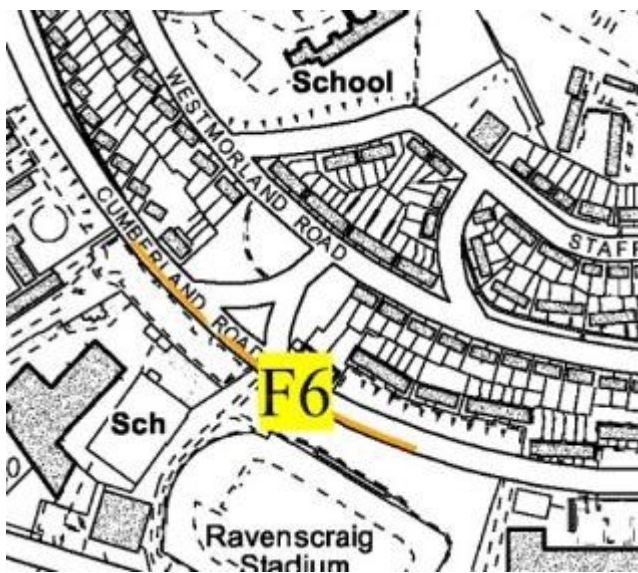
Location Kestrel Crescent, Greenock

Map Ref C6

Planned Work: Full Length

Cost: £25,000





## Greenock South and South West Footpath

**Location** Cumberland Road, Greenock

Map Ref: [F6](#)

**Planned Work:** From opposite House No 94,  
at R13, to opposite House No 126

Cost: £12,000





## Greenock West Gourock

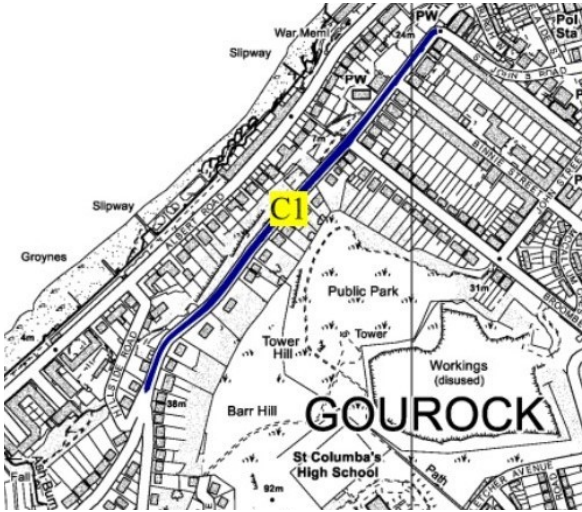
### Road

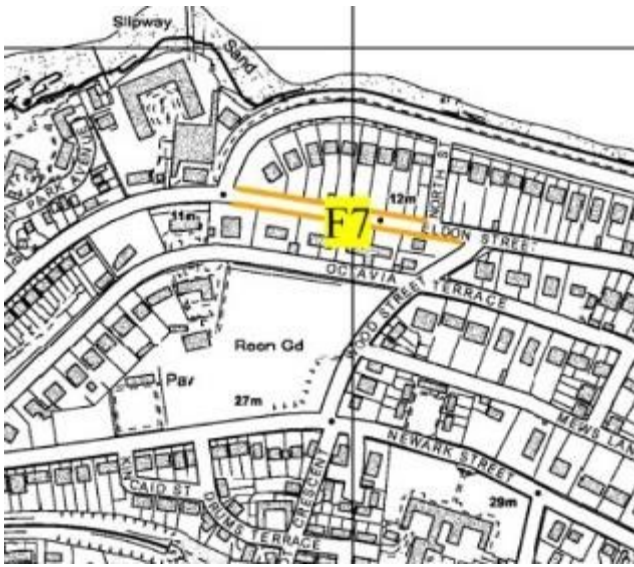
**Location** Barrhill Road, Greenock

**Map ref:** C1

**Planned Work:** Full Length

**Cost:** £40,000





## Greenock West and Gourock

### Footpath

**Location:** Eldon Street, Greenock

Map Ref: [F7](#)

**Planned Work:** Esplanade to Wood Street (south side) and Esplanade and North Street (north side)

**Cost:** £33,000





## Greenock West and Gourock

### Footpath

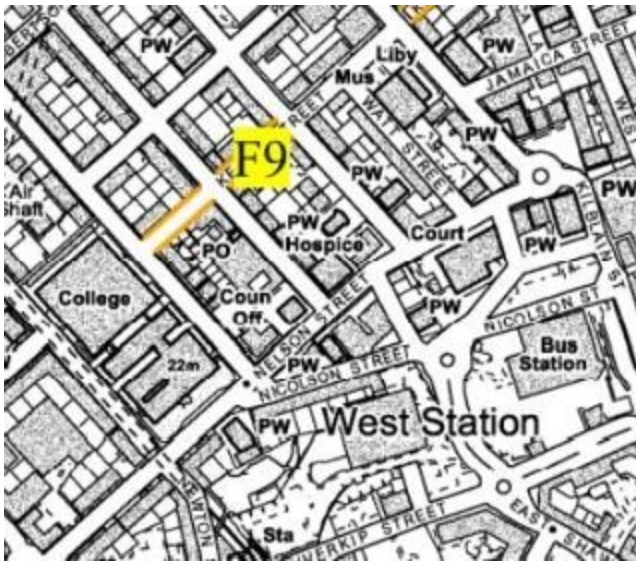
**Location:** Finnart Street, Greenock

Map Ref: [F22](#)

**Planned Work:** Robertson Street to Forsyth Street (south side)

Cost: £35,000





## Greenock West and Gourock

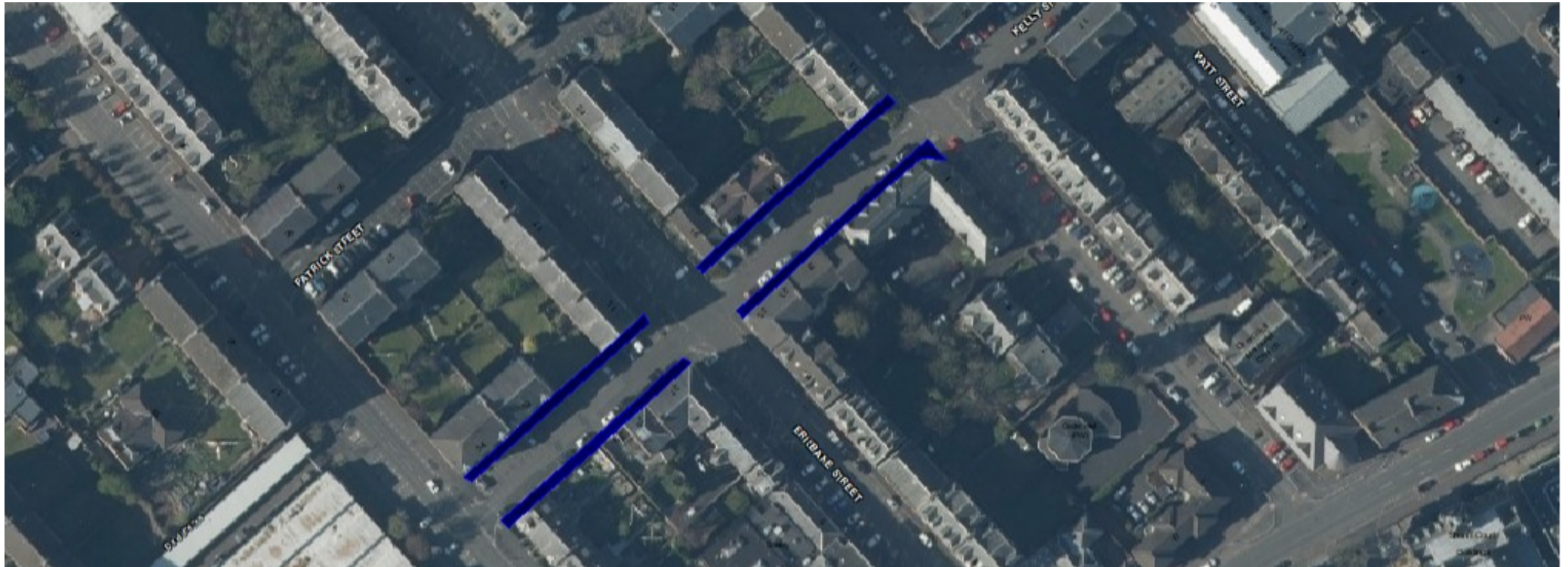
### Footpath

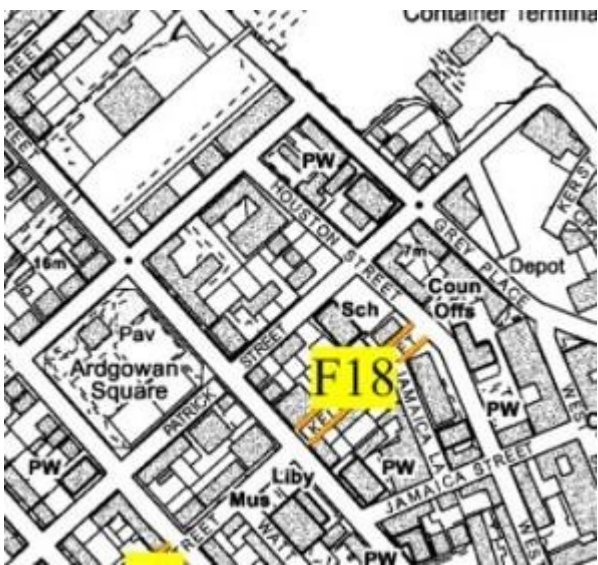
**Location:** Kelly Street, Greenock

**Map Ref:** [F9](#)

**Planned Work:** Ardgowan Street to Finnart Street (both sides)

**Cost:** £16,000





## Greenock West and Gourock

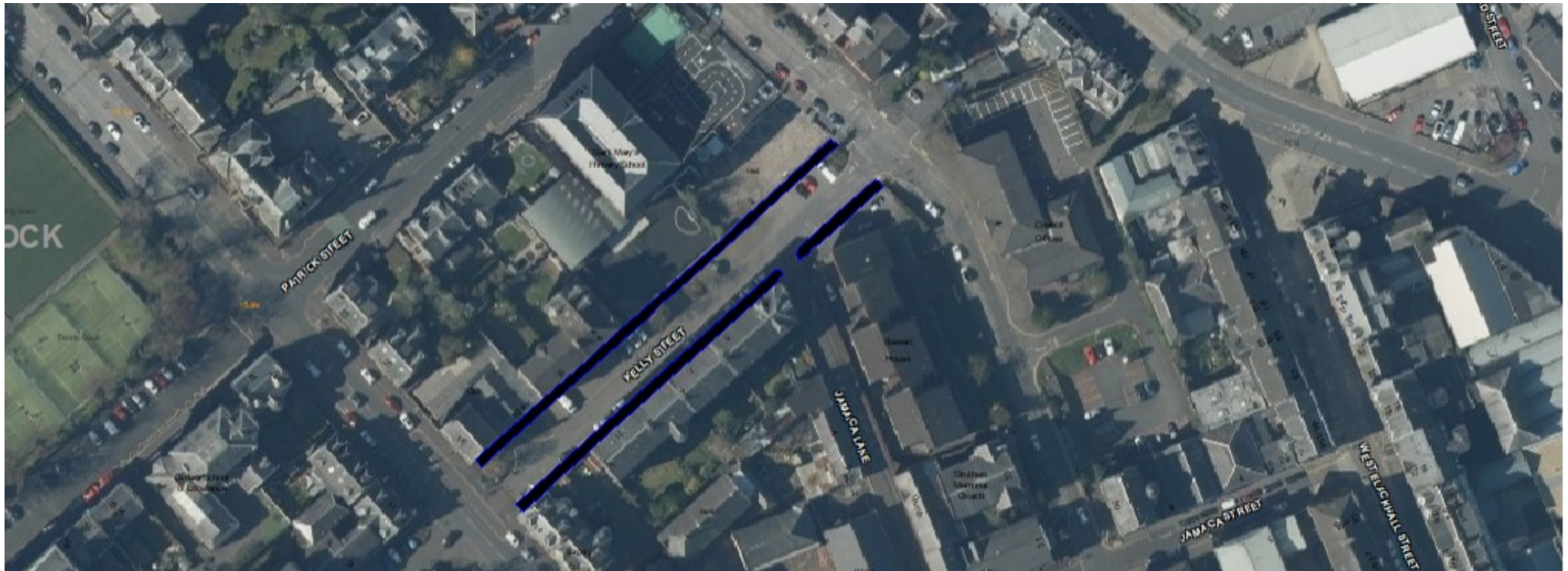
### Footpath

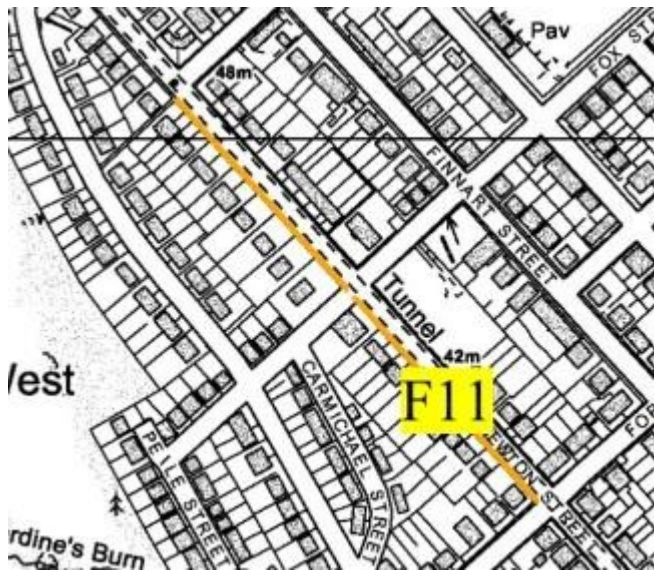
**Location:** Kelly Street, Greenock

**Map Ref:** [F18](#)

**Planned Work:** Houston Street to Union Street (both sides)

**Cost:** £18,000





## Greenock West and Gourock

### Footpath

**Location:** Newton Street, Greenock

**Map Ref:** [F11](#)

**Planned Work:** Forsyth Street to junction with Madeira Street (south side)

**Cost:** £35,000





## Greenock West and Gourock

### Footpath

**Location:** Shore Street, Gourock

**Map Ref:** [F12](#)

**Planned Work:** St Johns Road to John Street  
(fronting shops)

**Cost:** £10,000





## Greenock West and Gourock

### Footpath

**Location:** Shore Street, Gourock

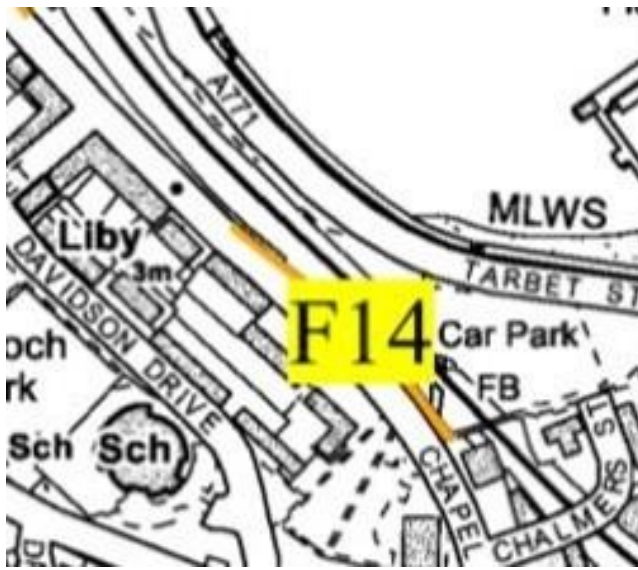
**Map Ref:** [F13](#)

**Planned Work:** From access to Health Centre car park to opposite tech shop (north side)

**Cost:** £16,000







## Greenock West and Gourock Footpath

**Location:** Shore Street, Gourock

**Map Ref:** [F14](#)

**Planned Work:** Opposite house No 27 to  
Albert Hotel (north side)

**Cost:** £8,000





## Inverkip and Wemyss Bay

### Footpath

**Location:** Inellan Road, Wemyss Bay

**Map Ref:** F23

**Planned Work:** Full length ( both sides)

**Cost:** £33,000





## Inverkip and Wemyss Bay

### Footpath

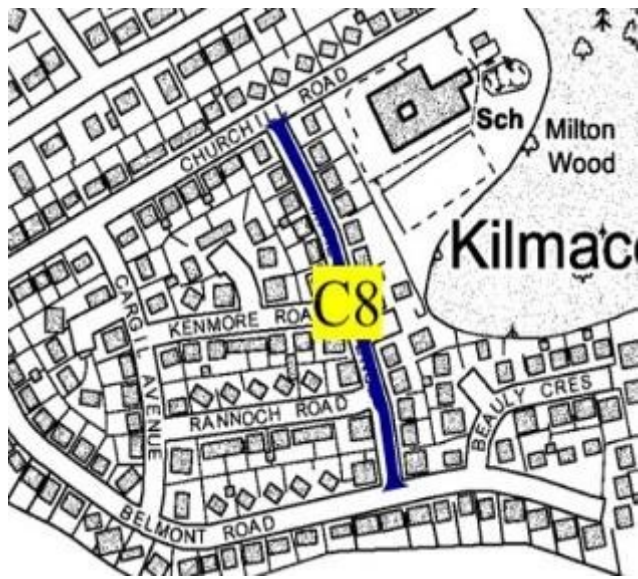
**Location:** Toward Road, Wemyss Bay

**Map Ref:** [F24](#)

**Planned Work:** Full length ( both sides)

**Cost:** £33,000





Quarriers Village

## Kilmacolm and Quarriers Village

### Road

Location Myreton Ave, Kilmacolm

Map Ref: C8

Planned Work: Full Length Road

Cost: £11,000





## Kilmacolm and Quarriers Village

### Footpath

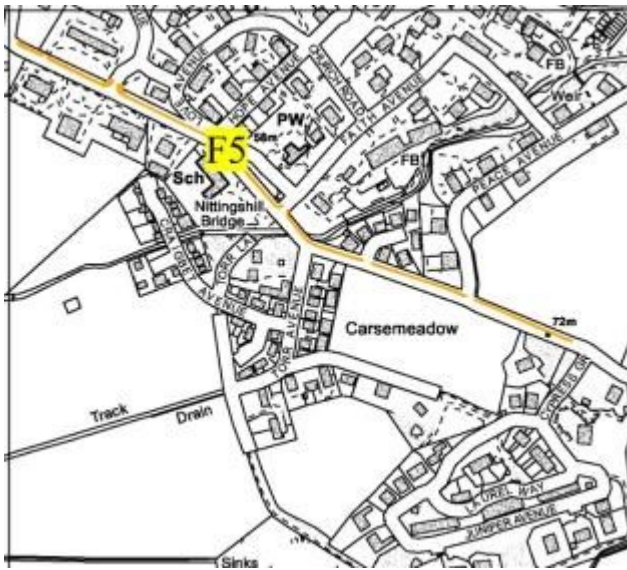
**Location:** Woodrow Avenue, Kilmacolm

**Map Ref:** F17

**Planned Work:** Full length ( both sides)

**Cost:** £20,000





## Kilmacolm and Quarriers Village

### Footpath

**Location** Craigbet Road, Quarriers Village

**Map Ref:** F5

**Planned Work:** Footpath; Craigends Road to Laurel Way (north side)

Cost: £44,000



Images taken from Google Maps in accordance with [Brand Resource Center | Products and Services - Geo Guidelines \(about.google\)](#)