Inverclyde council

Environmental & Commercial Services

Gritting Route Maps

2016 - 2017

Primary Route 1 B788 - Kilmacolm

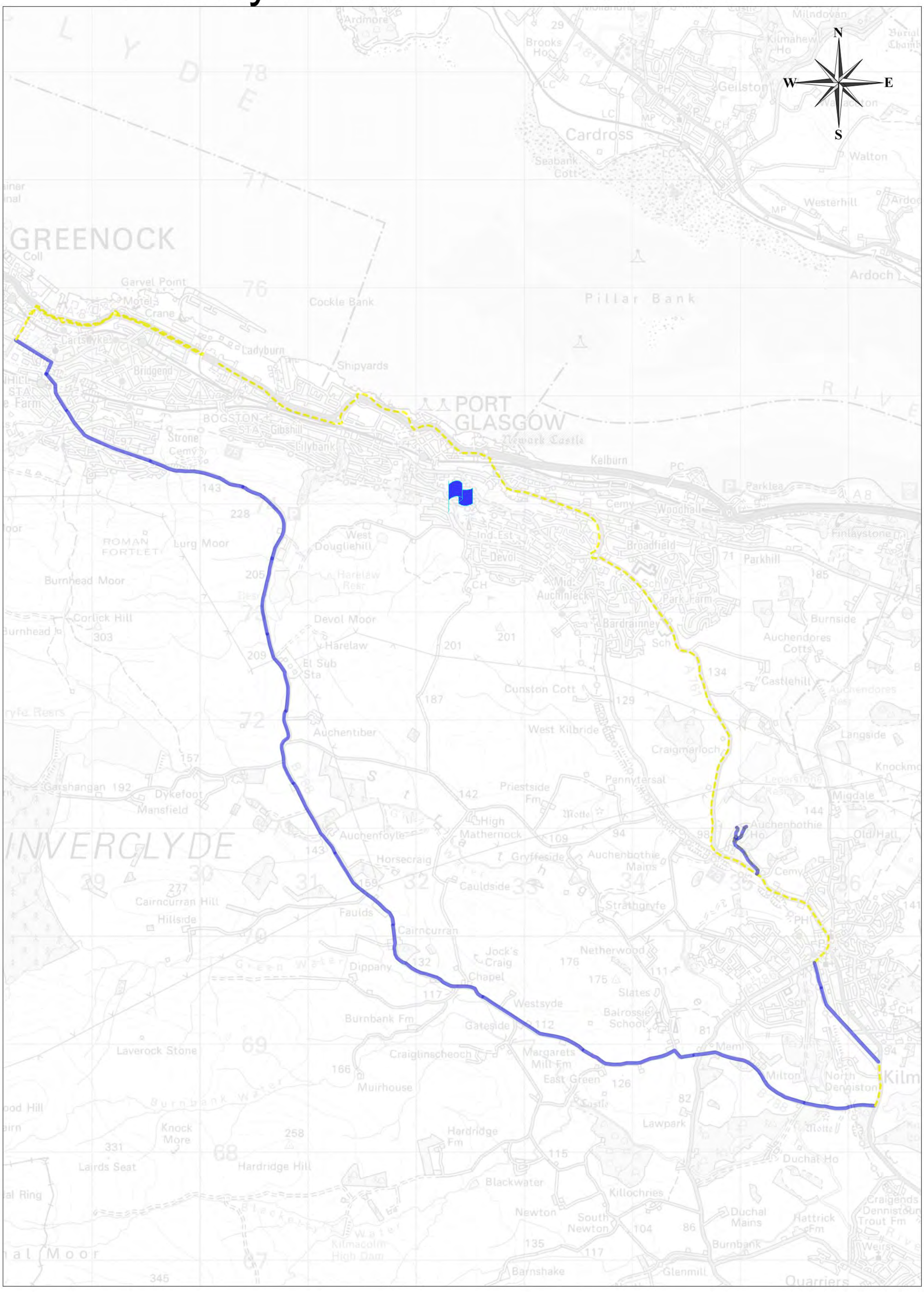

Inverclyde council

Environmental Services

Regeneration & Environment
Corporate Director: Aubrey Fawcett

Municipal Buildings
Clyde Square
Greenock
PA15 1LY
Tel: 01475 712712
Fax: 01475 712731
aubrey.fawcett@inverclyde.gov.uk

Individual by GRIT

Travel Only
Gritted

Plan Creator: *B McD*

Date: 22/11/2012

Scale: 1:49999

Ordnance Survey
Licensed System Supplier

This material has been reproduced from Ordnance Survey digital map data with the permission of the Controller of Her Majesty's Stationery Office.
© Crown copyright.
Licence Number: 100023421

Primary Route 2 A761- Kilmacolm

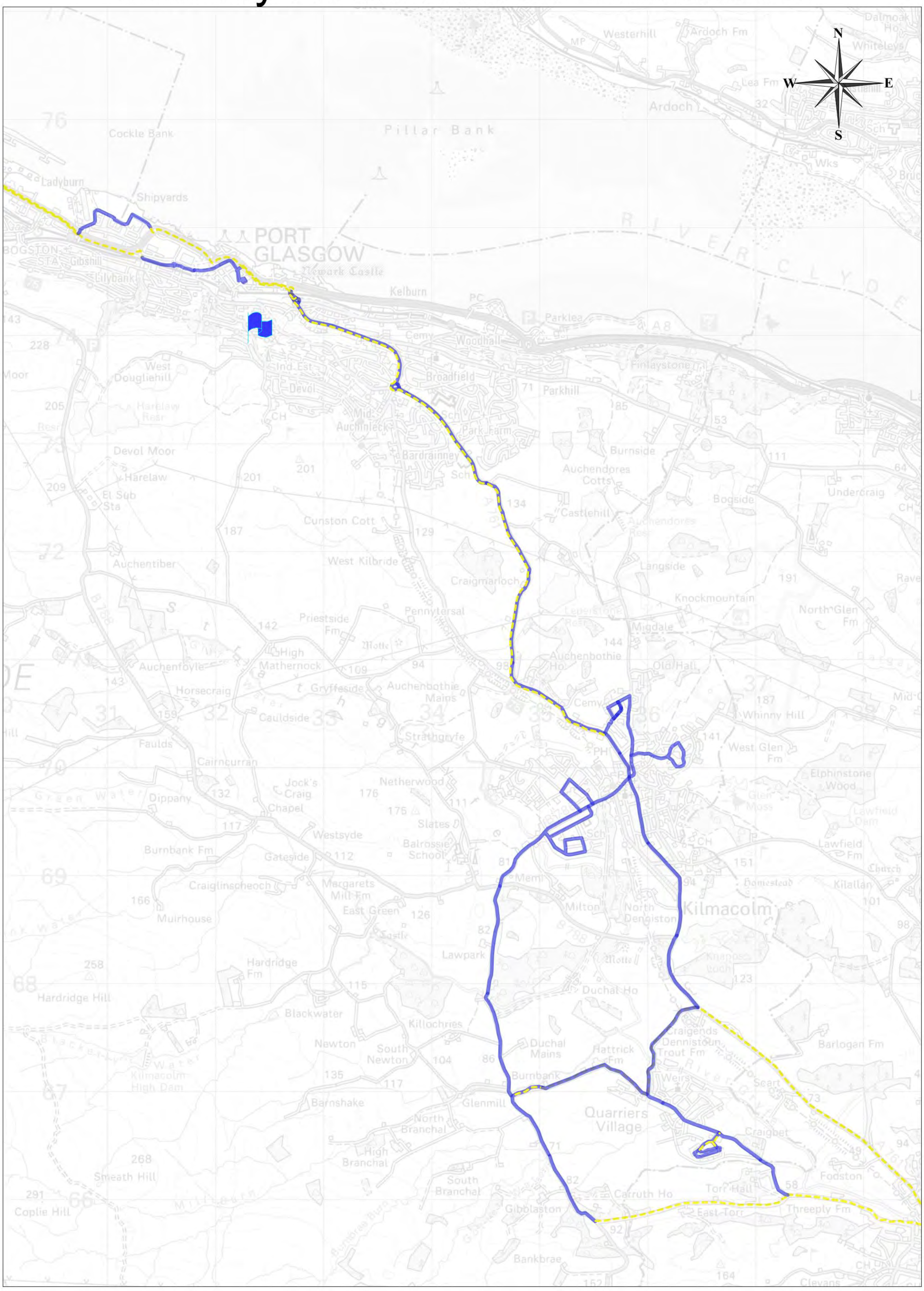

Inverclyde council

Environmental Services

Regeneration & Environment
Corporate Director: Aubrey Fawcett

Municipal Buildings
Clyde Square
Greenock
PA15 1LY
Tel: 01475 712712
Fax: 01475 712731
aubrey.fawcett@inverclyde.gov.uk

Individual by GRIT

Travel Only
Gritted

Plan Creator: *B McD*

Date: 22/11/2012

Scale: 1:49999

Ordnance Survey
Licensed System Supplier

This material has been reproduced from Ordnance Survey digital map data with the permission of the Controller of Her Majesty's Stationery Office.
© Crown copyright.
Licence Number: 100023421

Primary Route 3 A770 - Inverkip - Wemyss Bay

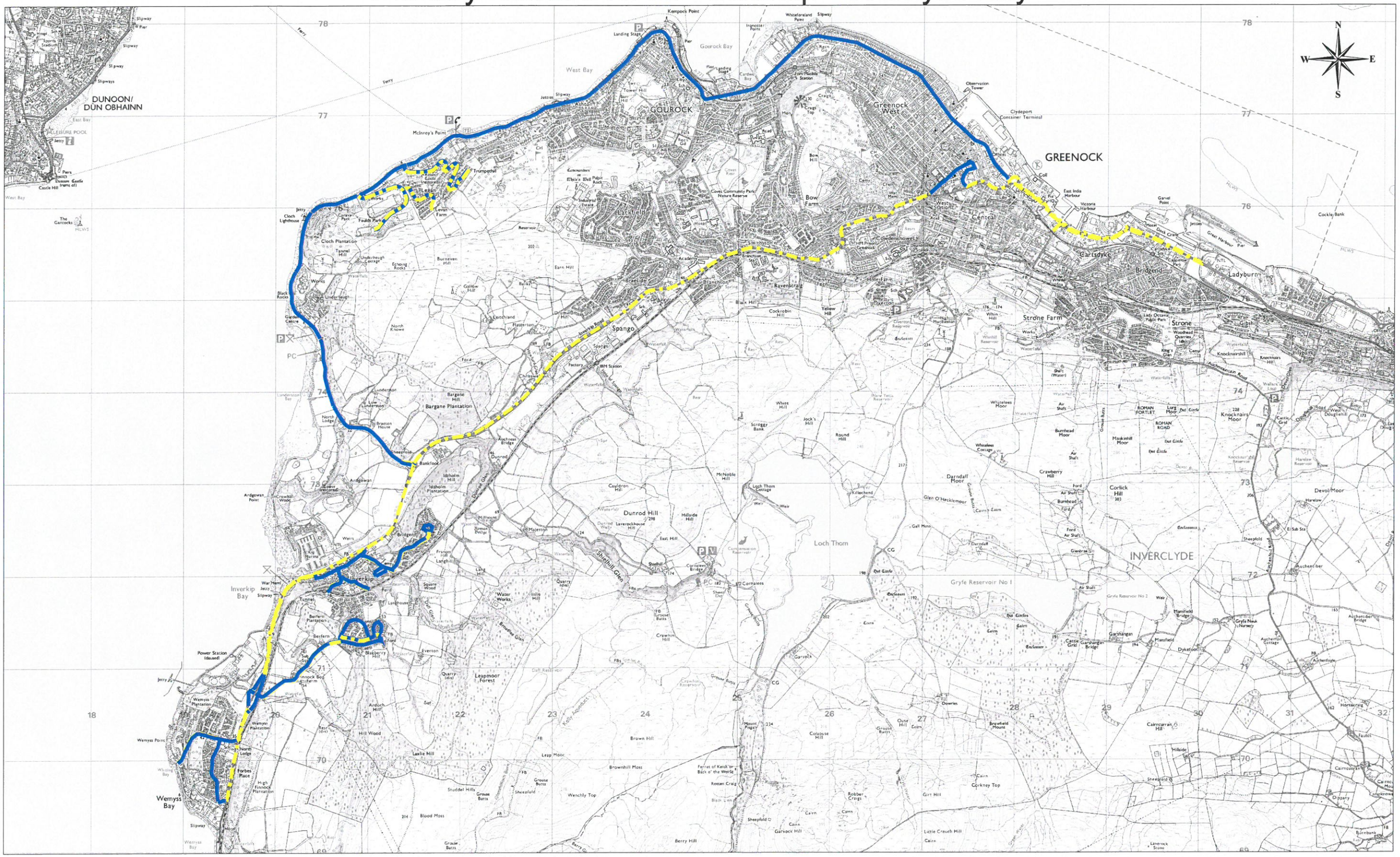
DUNOON/
DÙN OBHAINN
GOUROCK
GREENOCK
Greenock West
Central
Garteyke
Bridgend
Ladyburn
Strone Farm
Strone
Spango
Bargane Plantation
Inverkip
Inverkip Bay
Wemyss Bay
Loch Thorn
Gryfe Reservoir No 1
INVERCLYDE
Dunrod Hill
Leapmoor Forest
Darndaff Moor
Corlick Hill
Devol Moor
Knockmairs Moor
Lackfield
Bow Farm
Trumpethill
Levan
Faulds Park
Cloch Plantation
Burneven Hill
Earn Hill
Gallow Hill
Cockrobin Hill
Yellow Hill
Black Hill
Kavenscraig
Smithston
Braeside
Blanchton
Dromore Hill
Bankfoot
Bridgend
Langhill
Blackberry Hill
Berfern
Wemyss Plantation
Forbes Place
North Lodge
Ardgowan
Idzholm Hill
Idzholm Plantation
Auchneel Bridge
Dunrod Glen
Shielhill Glen
Cornalees
Cornalees Bridge
Garvock
Garvock Hill
Garshangan
Mansfield
Mansfield Bridge
Dykeltoun
Gryfe Nauk (Nursery)
Auchenber
Auchenber Bridge
Ashendyke
Hortencraig
Cairncurran Hill
Cairncurran
Corkney Top
Girt Hill
Little Crouch Hill
Brownhill Moss
Brown Hill
Wenchly Top
Studdel Hills
Blood Moss
Berry Hill
Lashie Hill
Hill Wood
Ardoch Hill
Wemyss Point
Wemyss Bay
Forbes Place
Power Station (disused)
Inverkip Bay
Ardgowan Point
Crawhill Wood
Kempock Point
Gourock Bay
West Bay
Cloch Lighthouse
Black Rocks
Gardens Centre
Tunnel Hill
Underbeugh
Eckling Rocky
Levan Farm
McInroy's Point
Trumpethill
Lackfield
Bow Hill
Cockle Bank
Garvel Point
Great Harbour Pier
East India Harbour
Victoria Harbour
Clydeports Container Terminal
Observation Tower
Ironcoster Point
Whiteforeland Point
Jock's Hill
Round Hill
Scroggy Bank
McNoble Hill
Casidron Hill
Hillside Hill
East Hill
Laverockhouse Hill
Crawhin Hill
Grouse Butts
Sheepfold
Knockmairs Hill
Knockmairs Bridge
Castle Grid
Devol Sub Sta
Hillside
Cairn
Garvock Hill
Robber Craigs
Rosten Craig
Ferret of Keisk or Back o' the World
Colquoise Hill
Mount Pagey
Brewfield Mouns
Oute Hill
Downies
Darndaff
Glen O'Hecklemoor
Gall Moss
Crawberry Hill
Whitelees Moor
Whitelees Cottage
Burnhead Moor
Markinhill Moor
ROMAN FORTLET
ROMAN ROAD
Dun Castle
Cairn Earn
Enclosures
Air Shaft
Ford
Weir
Reservoir
Waterfall
Quarry (disd)
Lochan
Lochan Bay
Lochan Bay Pier
Jetty
Slipway
Sports Stadium
Pier
Ferry
Pers
Dunoon Castle (remains of)
Castle Hill
Swimming Pool
Leisure Pool
Gourock Pier
Landing Stage
Jetty
Tower Hill
Bay Hill
Cove Community Park Nature Reserve
Industrial Estate
Gotmunchers or Elder's Hill Pulpit Rock
Cove Pier
Cemetery
Crematorium
Sub Sta
Cove Pier
Greenock West Station
Cowdenhowe's Grounds
Hill Prospect Greenock
Holmefarm
Overton
Bulbeuist
Hurlaston
Whinn Hill
Lady Octavia Pipe Park
Woodhead Quarries (disd)
King's Glen
Gibshill
Knockmairs Hill
Knockmairs Bridge
Auchenmaskin Road
Wallace Loch
Castle Graf
West Douglaniel
Douglaniel
Sheepfold
Auchenber
Hortencraig
Faulds
Cairncurran
Cairncurran Hill
Orgary
Burnbank
Laverock Stone
Mansfield Bridge
Gryfe Nauk (Nursery)
Garshangan Bridge
Cattle Grid
Gryfe Reservoir No 2
Hareleaw
Hareleaw Reservoir
Knockmairs Reservoir
Harelaw Reservoir
Gryfe Reservoir No 2
Cockle Bank
HLWS
Ferry
Slipway
Pier
Sports Stadium
Swimming Pool
Leisure Pool
Jetty
Pers
Dunoon Castle (remains of)
Castle Hill
The Gantocks
HLWS
Sheepfold
Cairn
Garvock Hill
Little Crouch Hill
Laverock Stone
Berry Hill
Brownhill Moss
Wenchly Top
Blood Moss
Studdel Hills

Primary Route 4 Larkfield Branchton

Inverclyde council

Environmental Services

Regeneration & Environment
Corporate Director: Aubrey Fawcett

Municipal Buildings
Clyde Square
Greenock
PA15 1LY
Tel: 01475 712712
Fax: 01475 712731
aubrey.fawcett@inverclyde.gov.uk

Plan Creator: *B McD*

Date: 22/11/2012

Scale: 1:24999

Individual by GRIT

Travel Only

Gritted

Ordnance Survey
Licensed System Supplier

This material has been reproduced from Ordnance Survey digital map data with the permission of the Controller of Her Majesty's Stationery Office.
© Crown copyright.
Licence Number: 100023421

Secondary Route 5 Greenock Westend Gourock

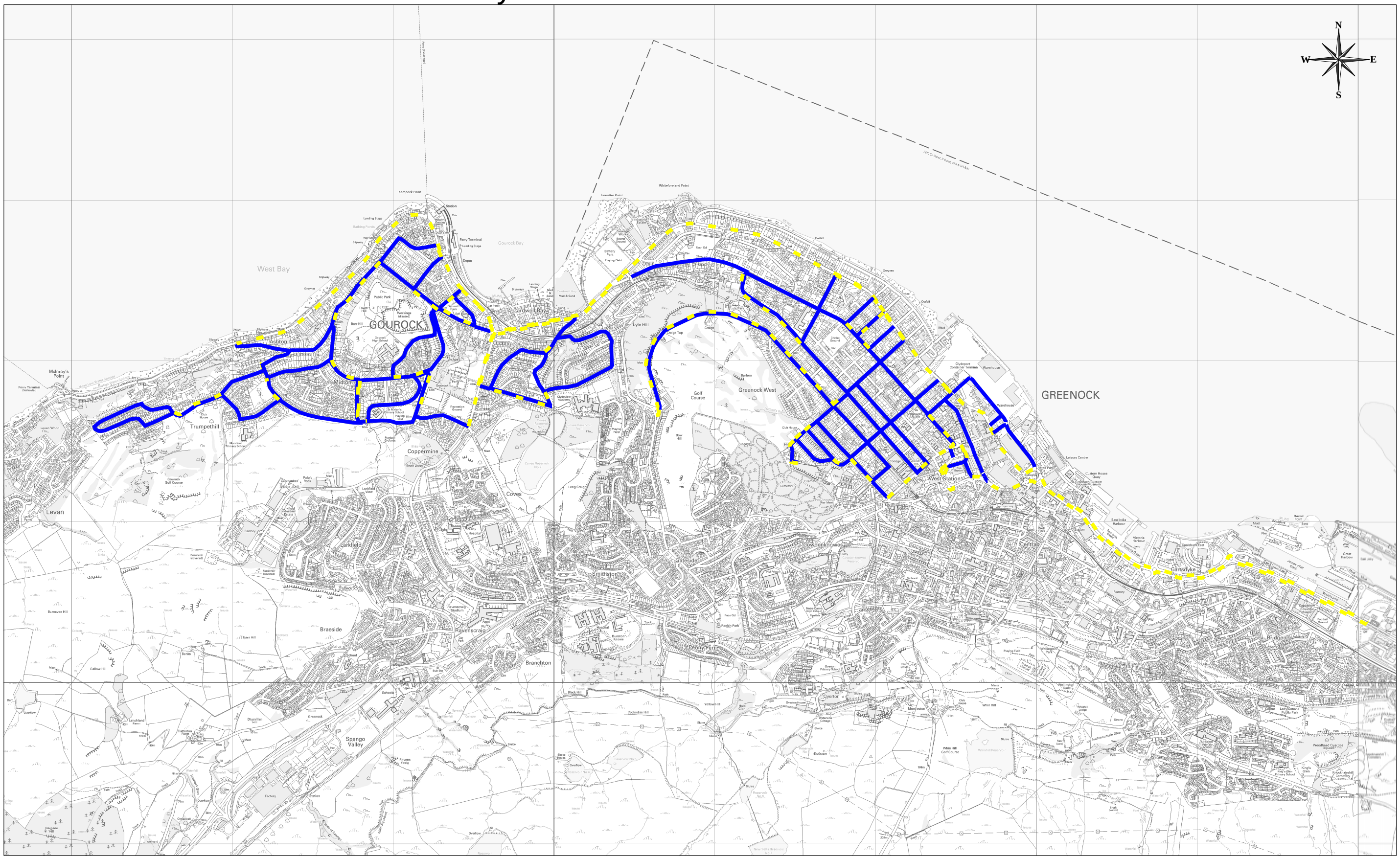

Inverclyde council

Environmental Services

Regeneration & Environment
Corporate Director: Aubrey Fawcett

Municipal Buildings
Clyde Square
Greenock
PA15 1LY
Tel: 01475 712712
Fax: 01475 712731
aubrey.fawcett@inverclyde.gov.uk

Plan Creator: *Joe Gray*

Date: 21/01/2016

Scale: 1:23000

Gritting Route

Travel Only
Gritted

Ordnance Survey
Licensed System Supplier

This map is reproduced from Ordnance Survey material with the permission of Ordnance Survey on behalf of the Controller of Her Majesty's Stationery Office © Crown copyright. Unauthorised reproduction infringes Crown copyright and may lead to prosecution or civil proceedings.

Licence Number: 100023421

Secondary Route 6 Port Glasgow

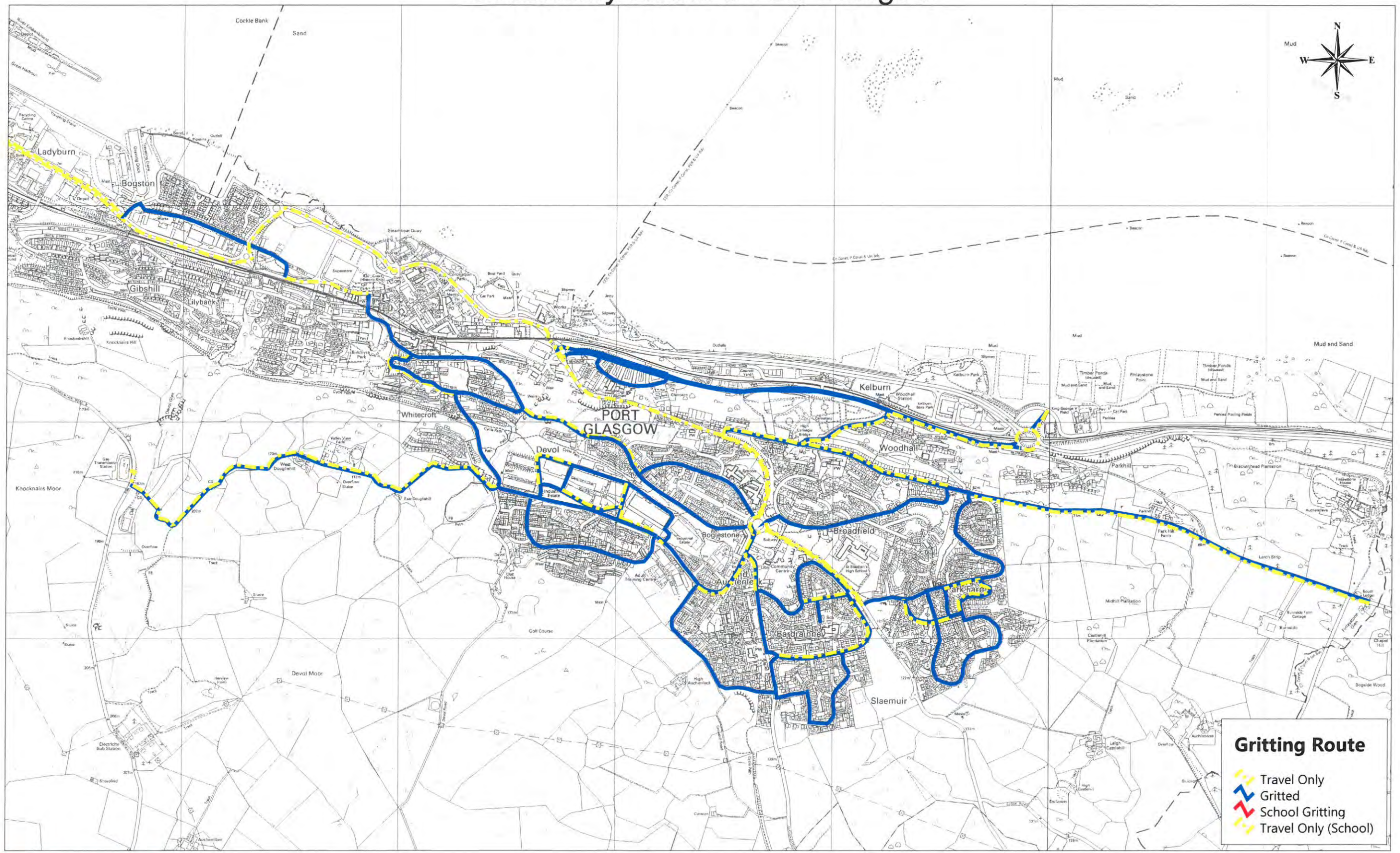

Inverclyde council

Environmental Services

Regeneration & Environment
Corporate Director: Aubrey Fawcett

Municipal Buildings
Clyde Square
Greenock
PA15 1LY
Tel: 01475 712712
Fax: 01475 712731
aubrey.fawcett@inverclyde.gov.uk

Plan Creator: *Joe Gray*

Date: 03/11/2016

Scale: 1:17000

Ordnance Survey
Licensed System Supplier

This map is reproduced from Ordnance Survey material with the permission of Ordnance Survey on behalf of the Controller of Her Majesty's Stationery Office. © Crown copyright. Unauthorised reproduction infringes Crown copyright and may lead to prosecution or civil proceedings.

Licence Number: 100023421

Secondary Route 7 Bridgend Strone

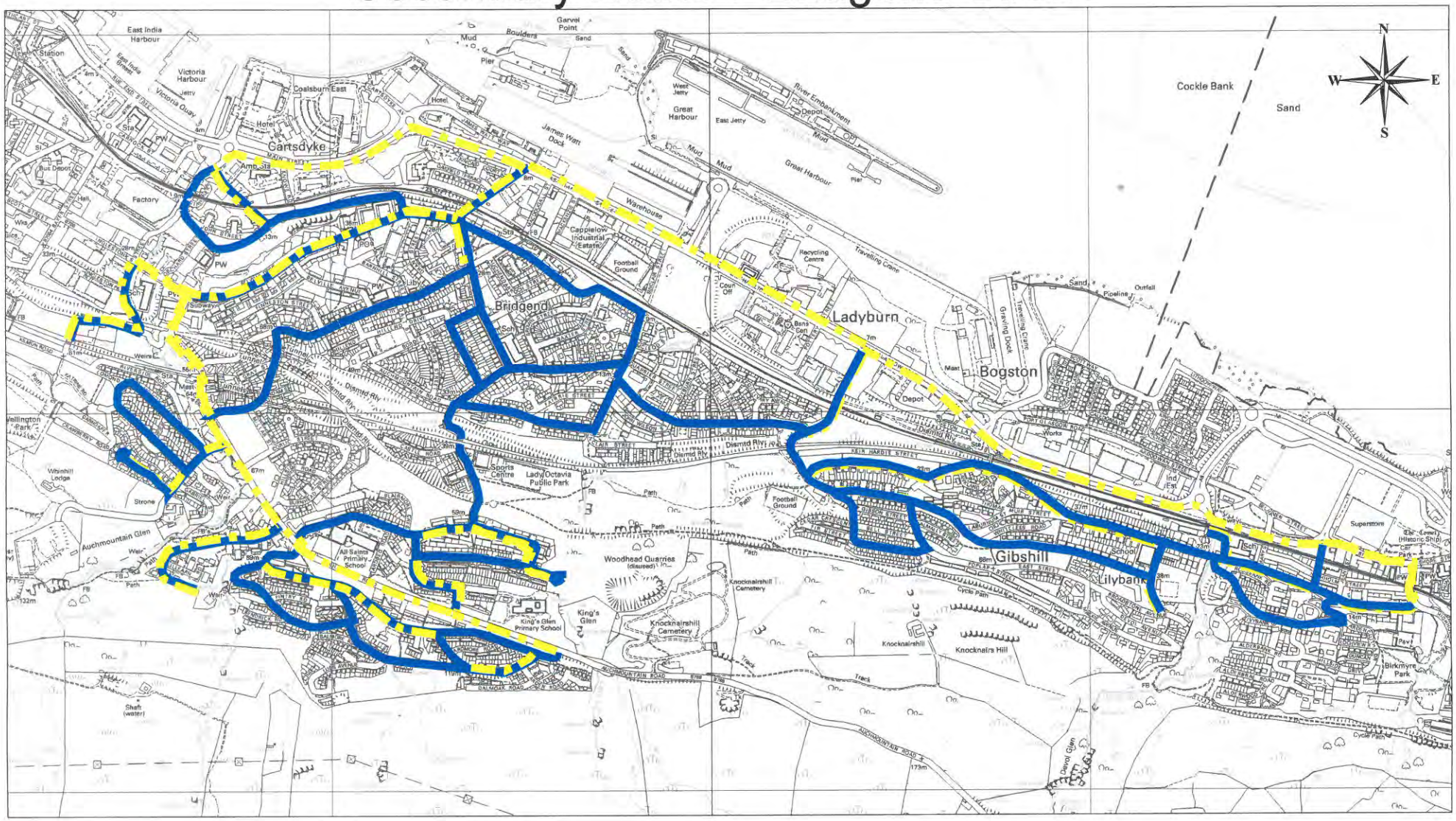

Inverclyde council

Environmental Services

Regeneration & Environment
Corporate Director: Aubrey Fawcett

Municipal Buildings
Clyde Square
Greenock
PA15 1LY
Tel: 01475 712712
Fax: 01475 712731
aubrey.fawcett@inverclyde.gov.uk

Plan Creator: *Joe Gray*

Date: 30/09/2015

Scale: 1:14500

Legend

Travel Only

Gritted

Ordnance Survey
Licensed System Supplier

This material has been reproduced from Ordnance Survey digital map data with the permission of the Controller of Her Majesty's Stationery Office.
© Crown copyright.
Licence Number: 100023421

Secondary Route 8 Greenock Central, Bowfarm

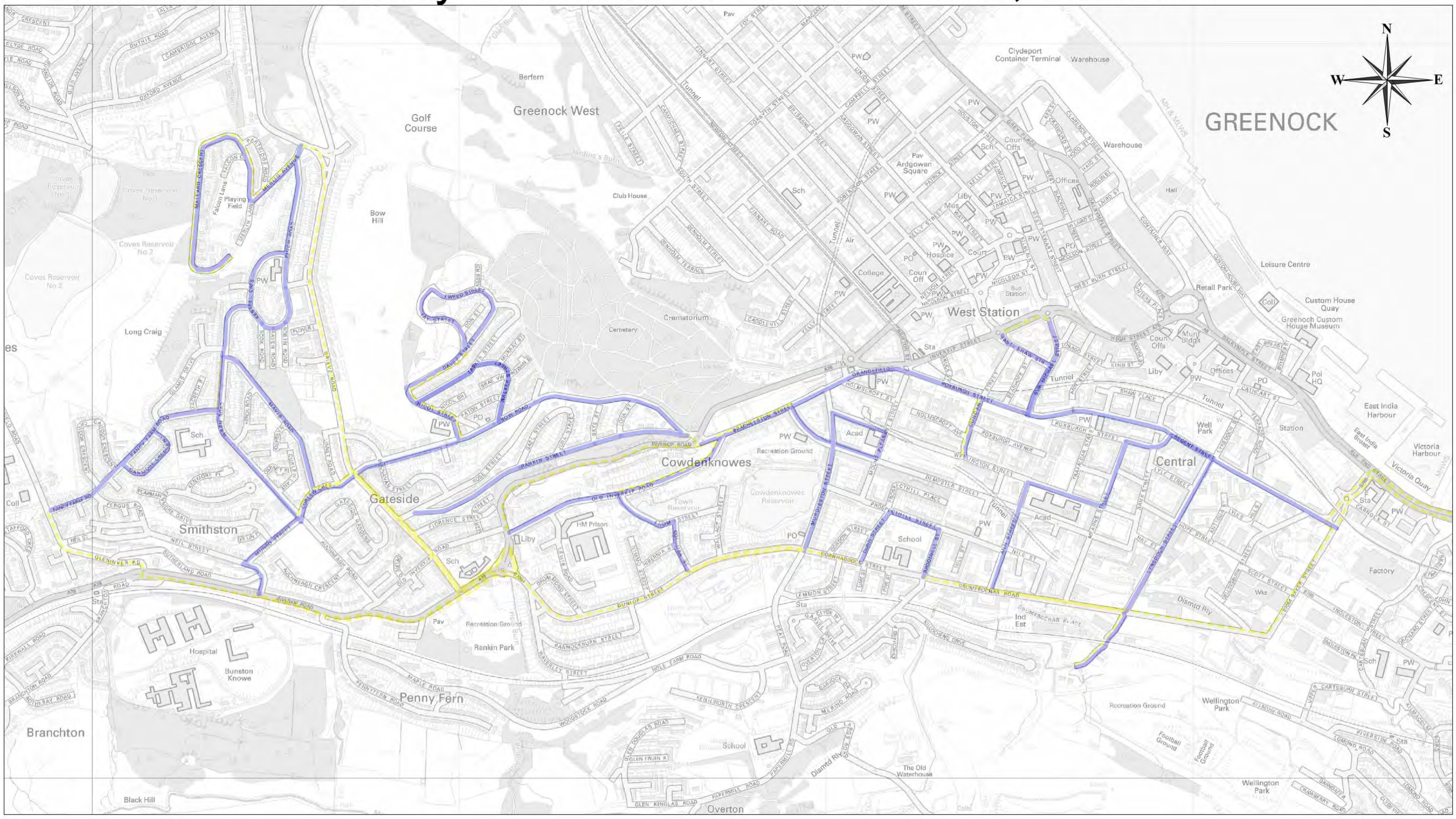

Inverclyde council

Environmental Services

Regeneration & Environment
Corporate Director: Aubrey Fawcett

Municipal Buildings
Clyde Square
Greenock
PA15 1LY
Tel: 01475 712712
Fax: 01475 712731
aubrey.fawcett@inverclyde.gov.uk

Plan Creator: *B McD*

Date: 22/11/2012

Scale: 1:15000

Individual by GRIT

Travel Only
Gritted

Ordnance Survey
Licensed System Supplier

This material has been reproduced from Ordnance Survey digital map data with the permission of the Controller of Her Majesty's Stationery Office.
© Crown copyright.
Licence Number: 100023421

Precautionary Route 9

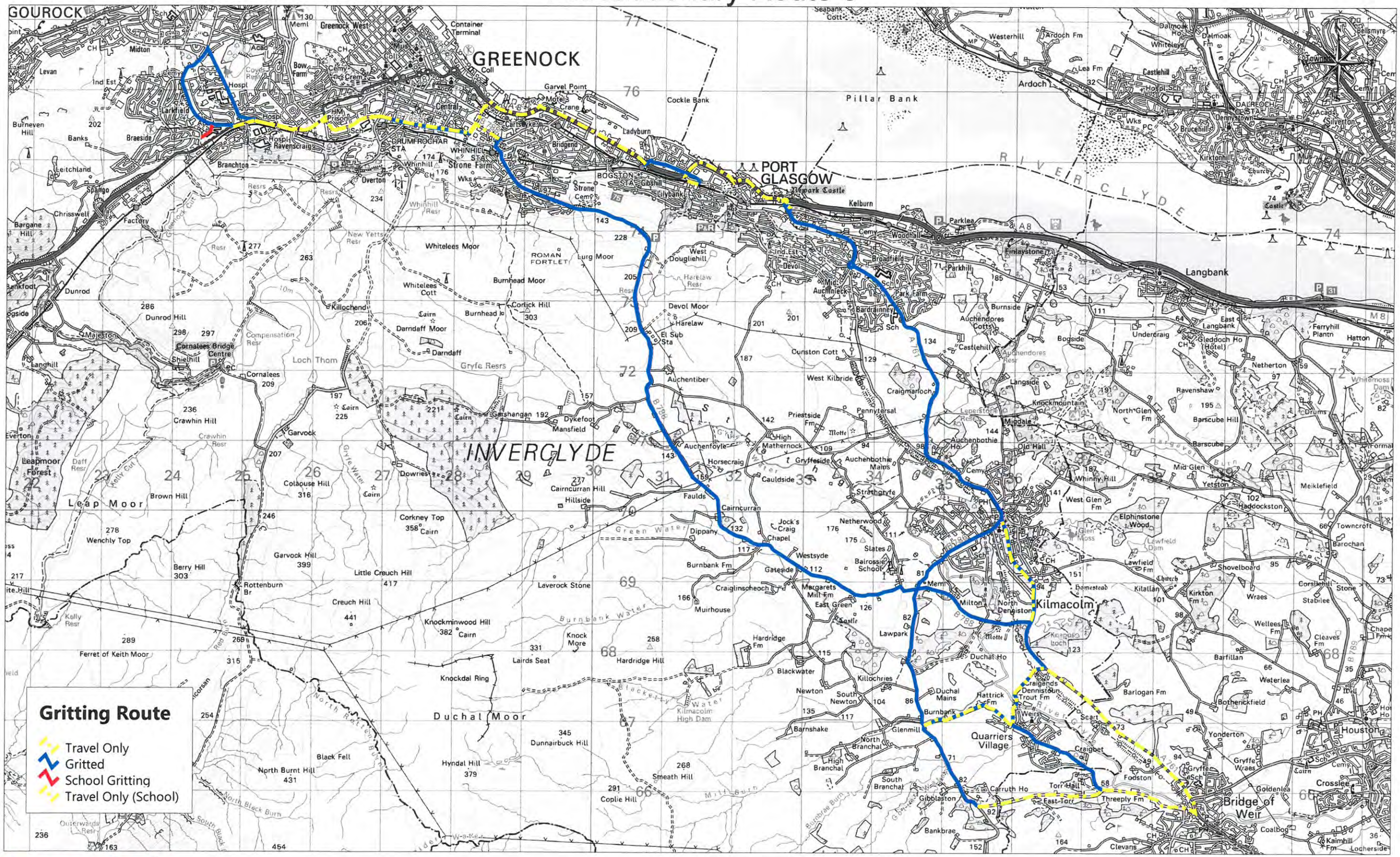

Inverclyde council

Environmental Services

Regeneration & Environment
Corporate Director: Aubrey Fawcett

Municipal Buildings
Clyde Square
Greenock
PA15 1LY
Tel: 01475 712712
Fax: 01475 712731
aubrey.fawcett@inverclyde.gov.uk

Plan Creator: *Joe Gray*

Date: 03/11/2016

Scale: 1:52514

Ordnance Survey
Licensed System Supplier

This map is reproduced from Ordnance Survey material with the permission of Ordnance Survey on behalf of the Controller of Her Majesty's Stationery Office © Crown copyright. Unauthorised reproduction infringes Crown copyright and may lead to prosecution or civil proceedings.

Licence Number: 100023421

Snow Routes 1 and 2

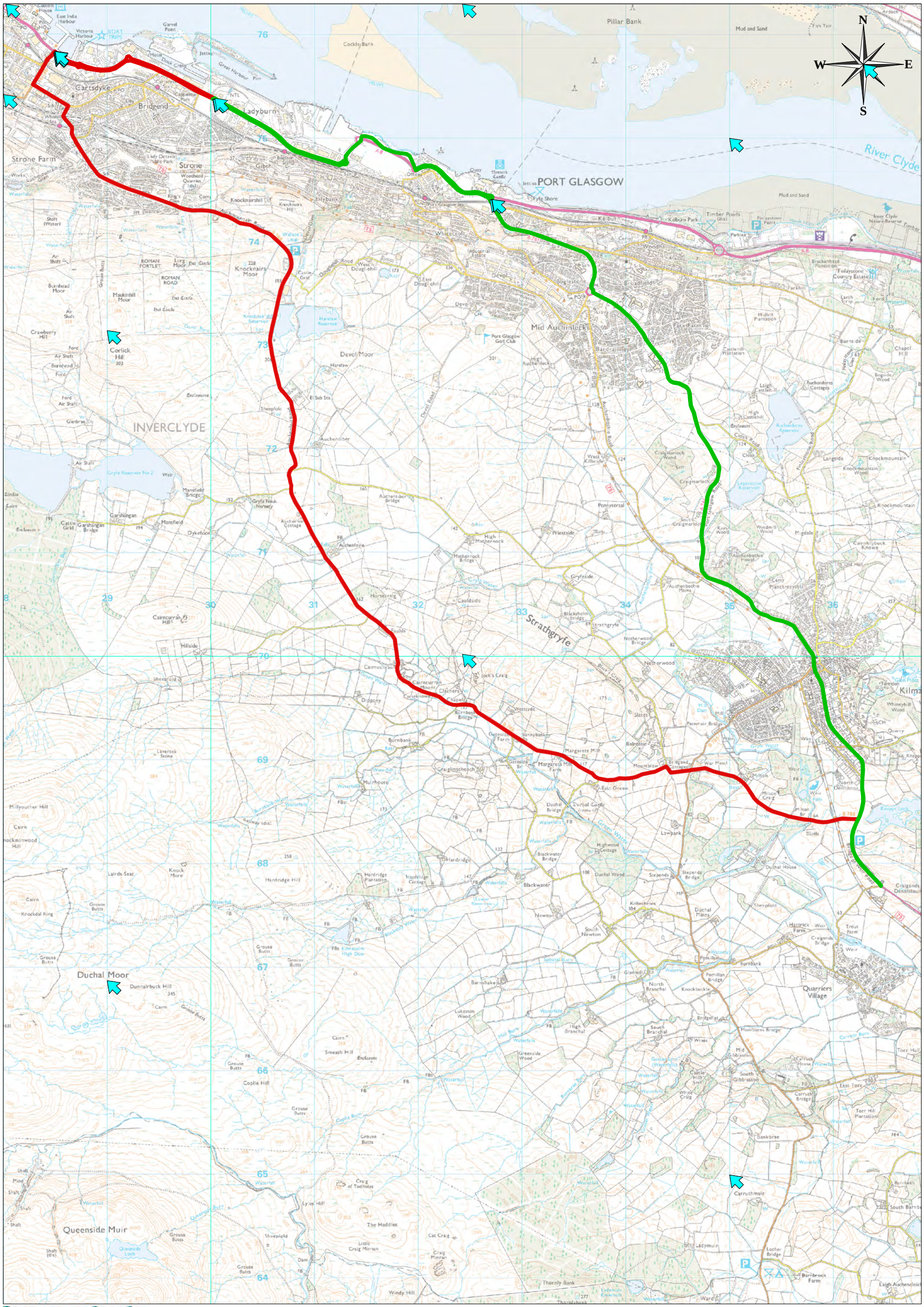

Inverclyde council

Safer Communities

Environment & Community Protection
Corporate Director: Neil Graham

Municipal Buildings
Clyde Square
Greenock
PA15 1LY
Tel: 01475 712712
Fax: 01475 712731
neil.graham@inverclyde.gov.uk

Plan Creator: *B McD*

Date: [illegible]/03/2010

Scale: 1:35000

Ordnance Survey
Licensed System Supplier

This map is reproduced from Ordnance Survey material with the permission of Ordnance Survey on behalf of the Controller of Her Majesty's Stationery Office © Crown copyright. Unauthorised reproduction infringes Crown copyright and may lead to prosecution or civil proceedings.

Licence Number: 100022421

Snow Routes 3 (blue) and 4 (red)

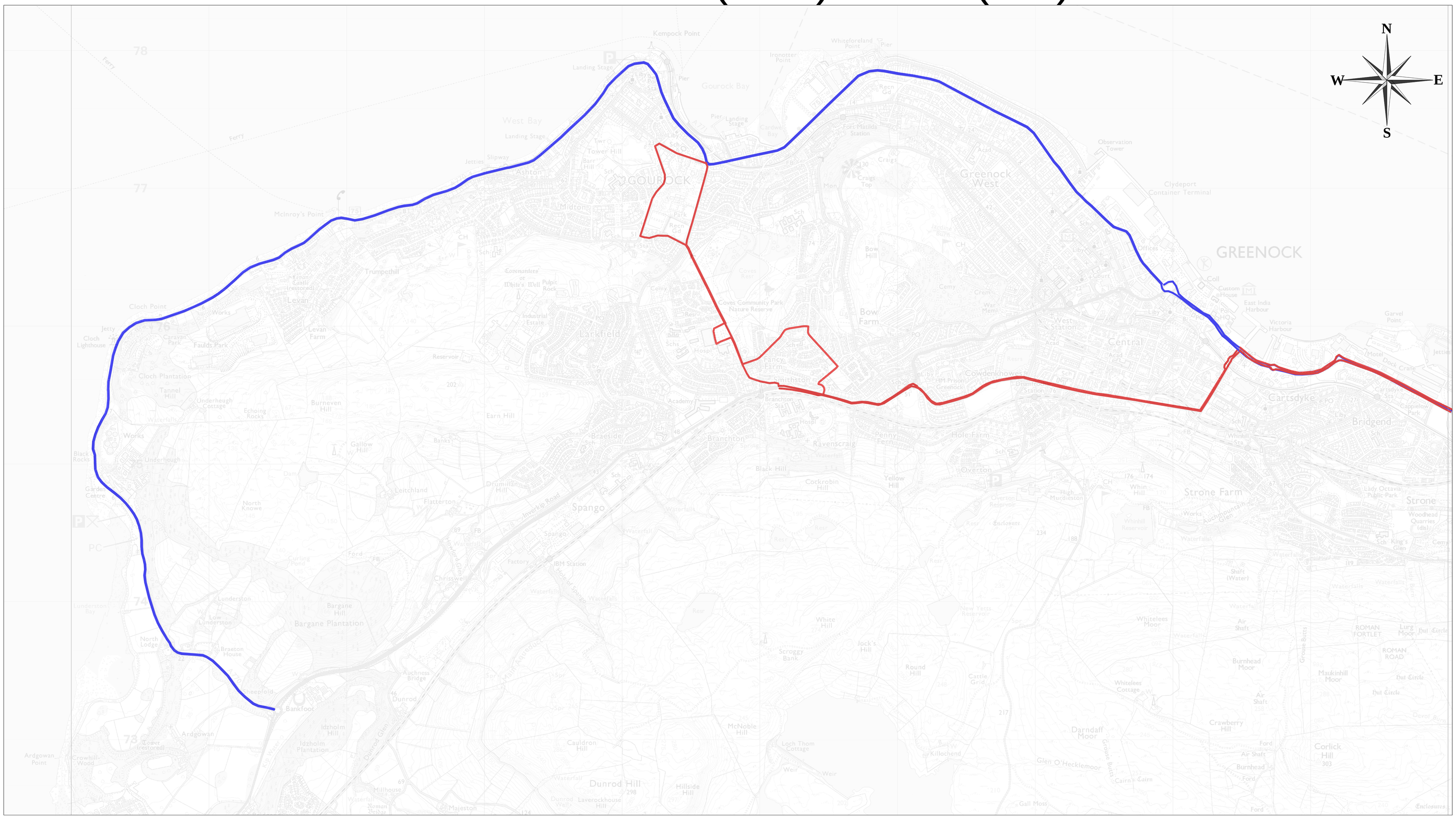
N
W
E
S
GOUROCK
GREENOCK
Greenock West
Central
Cartsdyke
Bridgend
Strone Farm
Strone
Spango
Bow Farm
Larkfield
Dunrod Hill
Bankfoot
Levan
Lunderston
Bargane Plantation
Gourock Bay
West Bay
Kempock Point
Cloch Point
Clydeport Container Terminal
Overton
Cowdenknowes
Darndaff Moor
Whitelees Moor
Burnhead Moor
Corlick Hill
Dunrod Glen
Idzholm Plantation
Ardgowan
Crawfordyke
Braeside
Branchton
Ravenscraig
Black Hill
Cockrobin Hill
Yellow Hill
White Hill
Round Hill
Cattle Grid
McNoble Hill
Cauldron Hill
Loch Thom Cottage
Killochend
Glen O'Hecklemoor
Gall Moss
Hillside Hill
Majeston
Millhouse
Laverockhouse Hill
Scroggy Bank
Jock's Hill
Chrisswell
Auchness Bridge
Dunrod
Lunderston Bay
Ardgowan Point
Crowhill Wood
Cloch Lighthouse
Cloch Plantation
Tannel Hill
Underheugh
Burneven Hill
Earn Hill
Gallow Hill
North Knowe
Leitchland
Flatterton
Drumillan Hill
Inverkip Road
Main Aqueduct
Braeton House
Lunderston Bay
Tower Hill
Trumpethill
Midton
Jetties
Slipway
Landing Stage
Pier
Ferry
McInroy's Point
Ironotter Point
Whiteforeland Point
Fort Matilda Station
Craigs Top
Bow Hill
Observation Tower
Custom House
East India Harbour
Victoria Harbour
Garvel Point
Lady Octavia Public Park
Woodhead Quarries
Lurg Moor
ROMAN FORTLET
ROMAN ROAD
Maukinhill Moor
Crawberry Hill
Air Shaft
Burnhead
Ford
Cairn
Dut Circle
Enclosures
Coves Community Park Nature Reserve
Industrial Estate
Reservoir
Academy
Hospital
Factory
IBM Station
Weir
Waterfall
Spring
Cemy
Crem
Coll
Offices
Colly
Lighthouse
Jetty
Caravan Park
Faulds Park
Works
Garden Centre
Curling Field
Ford
Dam
Banks
Pulpit Rock
Commanders of White's Well
Estate Castle (restored)
Levan Farm
Fancy Farm
Smithston
Hole Farm
High Murdieston
Whin Hill
Whitehill Reservoir
Overton Reservoir
New Yetts Reservoir
Whitelees Cottage
Groove Butts
Tower (restored)
Rear
Enclosure
Spr
Sch
Lib
Hosp
Acad
Men
Recn Gd
Pub
PO
PH
CH
FB
P
PC
78
77
76
75
74
73
72
69
46
202
188
234
217
246
248
298
303
124
119
67
174
176
188
234
217
246
248
298
303
124
119
67
174
176
188
234
217
246
248
298
303
124
119
67
174
176

Tertiary Route 11

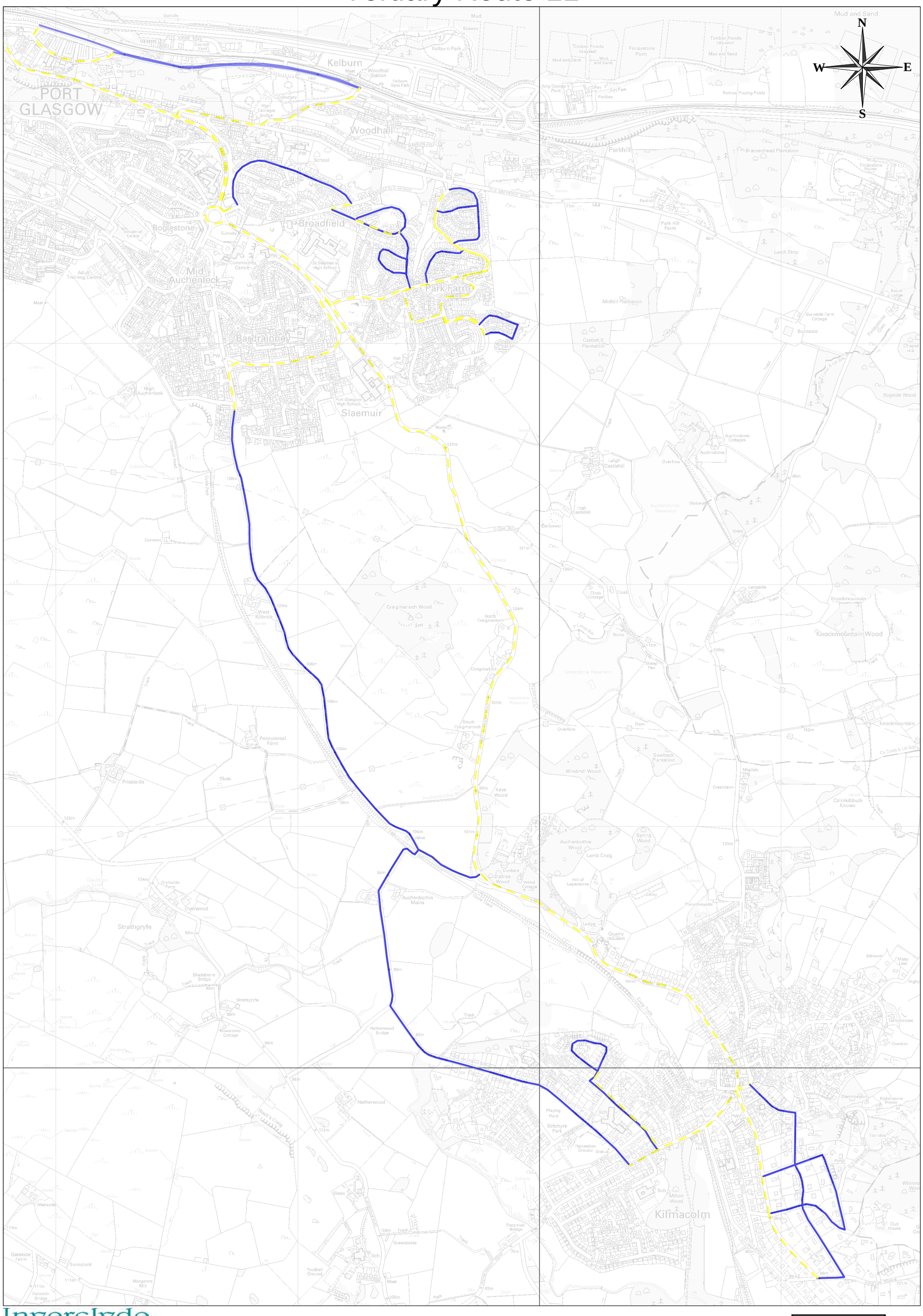

Inverclyde council

Environmental Services

Regeneration & Environment
Corporate Director: Aubrey Fawcett

Municipal Buildings
Clyde Square
Greenock
PA15 1LY
Tel: 01475 712712
Fax: 01475 712731
aubrey.fawcett@inverclyde.gov.uk

Plan Creator: *B McD*

Date: **04/10/2012**

Scale: **1:15000**

Ordnance Survey
Licensed System Supplier

This map is reproduced from Ordnance Survey material with the permission of Ordnance Survey on behalf of the Controller of Her Majesty's Stationery Office © Crown copyright. Unauthorised reproduction infringes Crown copyright and may lead to prosecution or civil proceedings.

Licence Number: 10023421

Tertiary Route 12 Cartsdyke, Gibshill, Devol

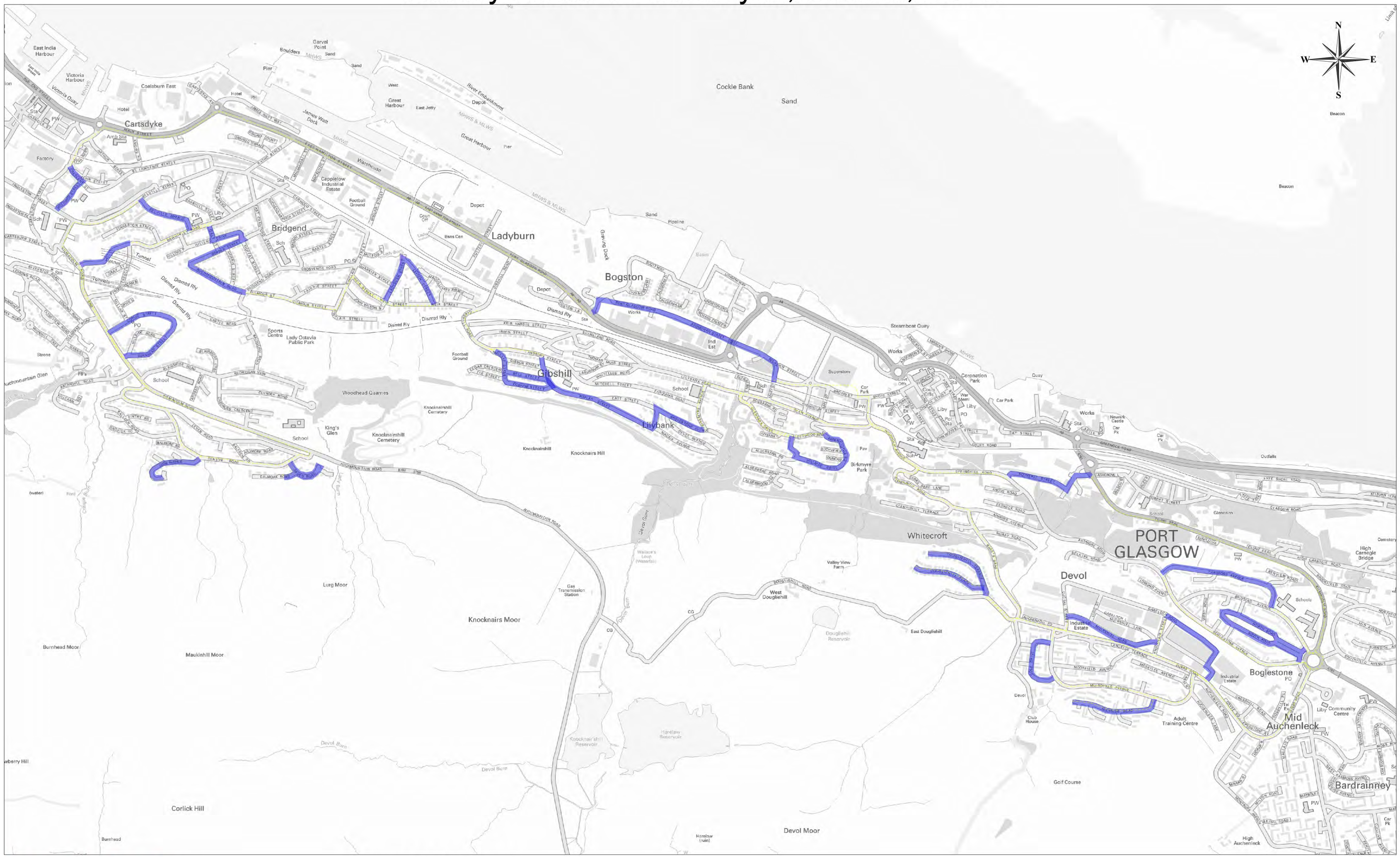
N
S
E
W
Cartsdyke
Bridgend
Ladyburn
Bogston
Gibshill
Lillybank
Whitecroft
PORT GLASGOW
Devol
Boglestone
Mid Auchenleck
Bardrainney
Cockle Bank
Sand
Knocknairs Moor
Lurg Moor
Maukinhill Moor
Burnhead Moor
Corlick Hill
Devol Moor
Woodhead Quarries
Knocknairs Hill
Golf Course
Coalsburn East
Victoria Harbour
East India Harbour
Great Harbour
James Watt Dock
Steamboat Quay
Coronation Park
Cappielow Industrial Estate
Sports Centre
Lady Octavia Public Park
Birkmyre Park
Industrial Estate
Adult Training Centre
Community Centre
Schools
Beacon
Pier
Pipeline
Outfalls
Gas Transmission Station
Knocknairshill Cemetery
Knocknairshill Reservoir
Harelaw Reservoir
Douglihill Reservoir
Valley View Farm
West Douglihill
East Douglihill
Wallace's Loup (Waterfall)
Devol Burn
Dismtd Rly
Tunnel
Tunnels
Strone
Ford
Lochwinnoch Road
Greenock Road
Glasgow Road
Port Glasgow Road
Inverkip Road
Kilmacolm Road
Knocknairs Road
Devol Road
Muirshiel Road
Cartsdyke Road
Dunlop Street
Bogston Road
Gibshill Road
Lillybank Road
Whitecroft Road
Devol Road
Boglestone Road
Mid Auchenleck Road
Bardrainney Road
Muirshiel Avenue
Muirshiel Road
Muirshiel Terrace
Muirshiel Crescent
Muirshiel Place
Muirshiel Lane
Muirshiel Drive
Muirshiel Court
Muirshiel Gardens
Muirshiel Grove
Muirshiel Way
Muirshiel Walk
Muirshiel Road
Muirshiel Avenue

Tertiary Route 13

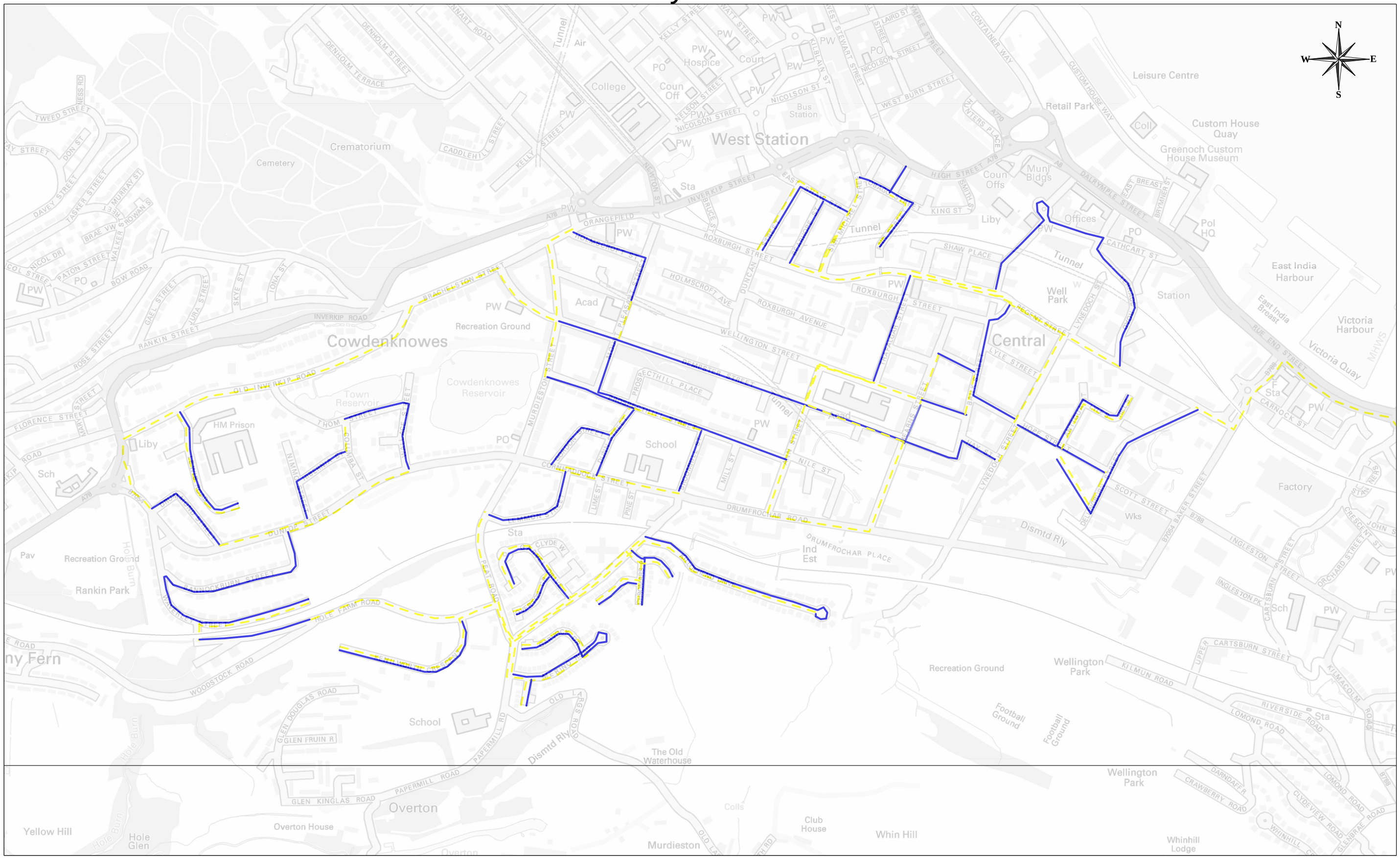

Inverclyde council

Environmental Services

Regeneration & Environment
Corporate Director: Aubrey Fawcett

Municipal Buildings
Clyde Square
Greenock
PA15 1LY
Tel: 01475 712712
Fax: 01475 712731
aubrey.fawcett@inverclyde.gov.uk

Plan Creator: *B McD*

Date: **04/10/2012**

Scale: **1:7500**

Ordnance Survey
Licensed System Supplier

This map is reproduced from Ordnance Survey material with the permission of Ordnance Survey on behalf of the Controller of Her Majesty's Stationery Office © Crown copyright. Unauthorised reproduction infringes Crown copyright and may lead to prosecution or civil proceedings.

Licence Number: 100023421

Tertairy Route 14 Greenock West

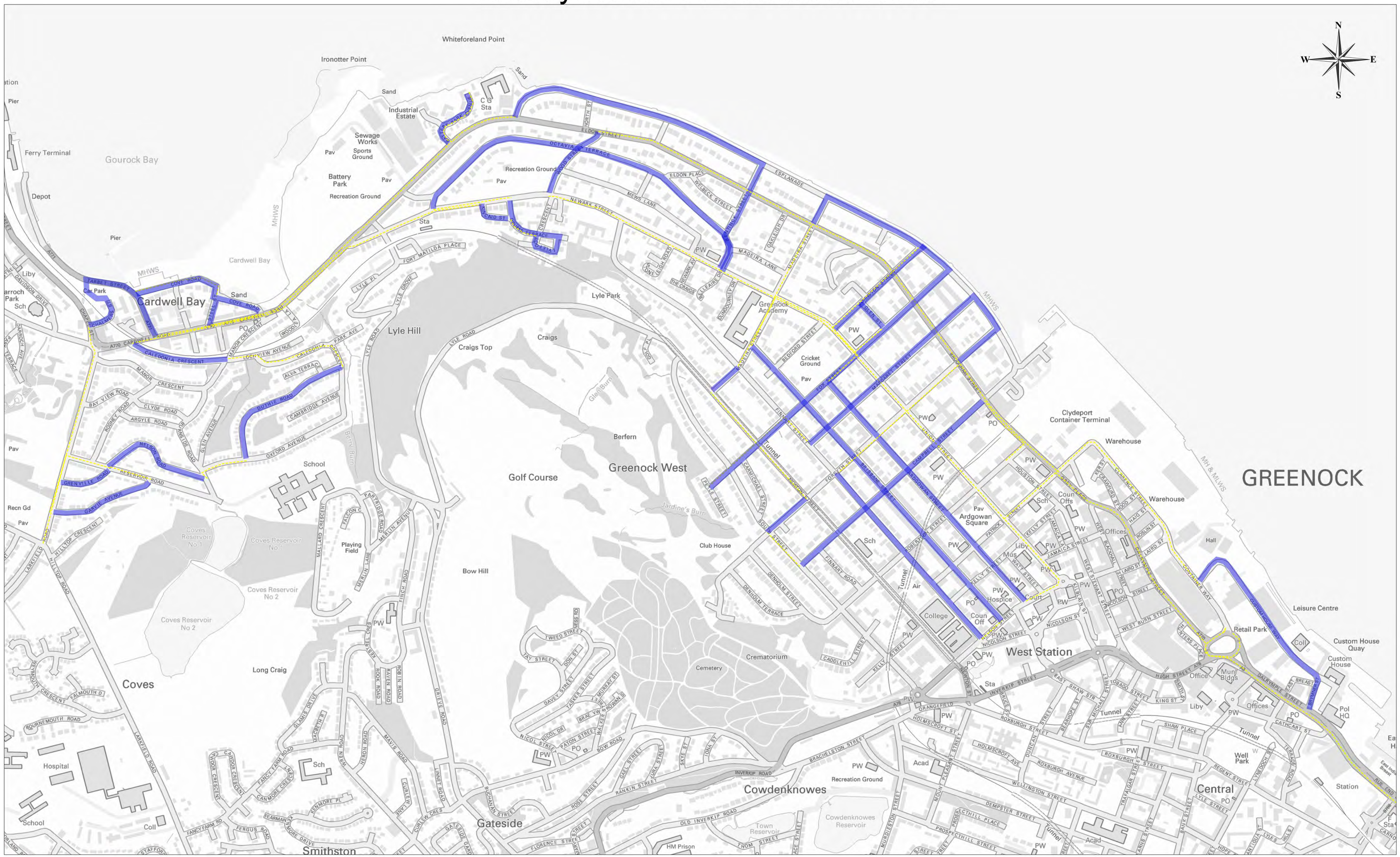

Inverclyde council

Environmental Services

Regeneration & Environment
Corporate Director: Aubrey Fawcett

Municipal Buildings
Clyde Square
Greenock
PA15 1LY
Tel: 01475 712712
Fax: 01475 712731
aubrey.fawcett@inverclyde.gov.uk

Copy of Grit/Travel

Travel only
Grit

Plan Creator: *B McD*
Date: 10/11/2010
Scale: 1:11000

Ordnance Survey
Licensed System Supplier

This map is reproduced from Ordnance Survey material with the permission of Ordnance Survey on behalf of the Controller of Her Majesty's Stationery Office © Crown copyright. Unauthorised reproduction infringes Crown copyright and may lead to prosecution or civil proceedings.

Licence Number: 100023421

Tertiary Route 15 Bow Farm Larkfield

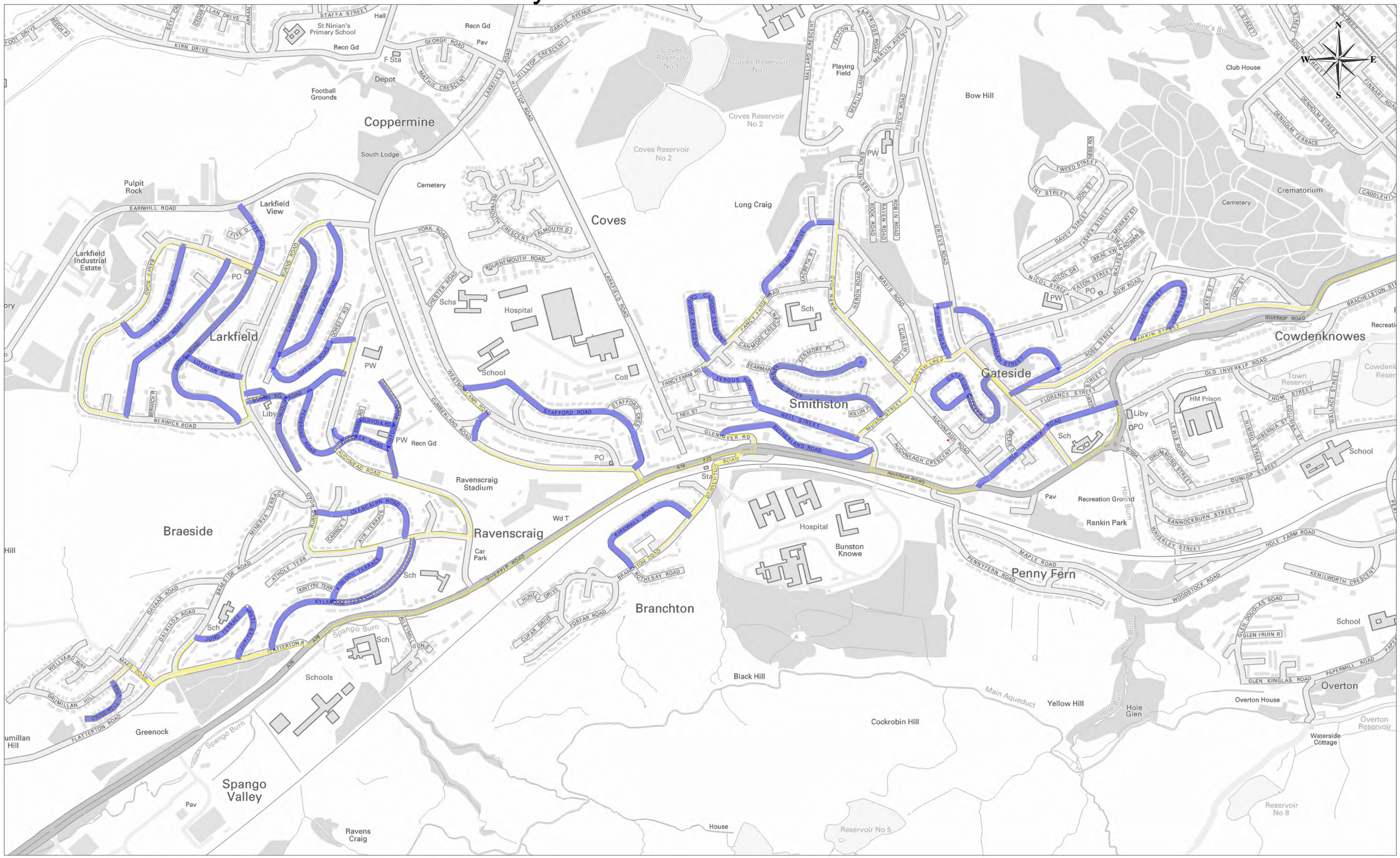

Inverclyde council

Copy of Grit/Travel

Travel only
Grit

Plan Creator: *B McD*
Date: 10/11/2010
Scale: 1:10000

Environmental Services

Regeneration & Environment
Corporate Director: Aubrey Fawcett

Municipal Buildings
Clyde Square
Greenock
PA15 1LY
Tel: 01475 712712
Fax: 01475 712731
aubrey.fawcett@inverclyde.gov.uk

Ordnance Survey
Licensed System Supplier

This map is reproduced from Ordnance Survey material with the permission of Ordnance Survey on behalf of the Controller of Her Majesty's Stationery Office © Crown copyright. Unauthorised reproduction infringes Crown copyright and may lead to prosecution or civil proceedings.

Licence Number: 100023421

Tertiary Route 16 Gourock Map 1

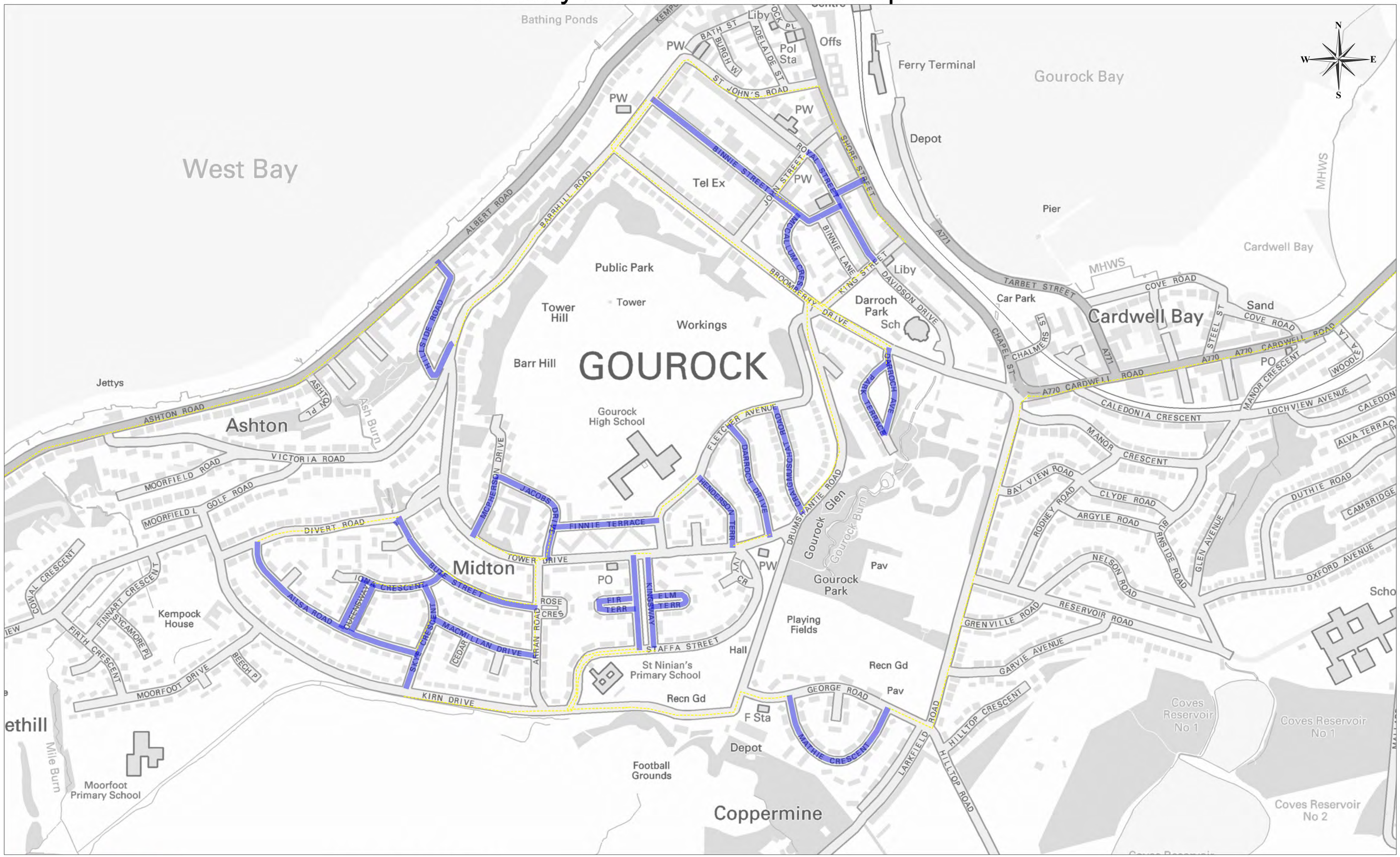

Inverclyde council

Environmental Services

Regeneration & Environment
Corporate Director: Aubrey Fawcett

Municipal Buildings
Clyde Square
Greenock
PA15 1LY
Tel: 01475 712712
Fax: 01475 712731
aubrey.fawcett@inverclyde.gov.uk

Copy of Grit/Travel

Travel only
Grit

Plan Creator: *B McD*
Date: 10/11/2010
Scale: 1:6500

Ordnance Survey
Licensed System Supplier

This map is reproduced from Ordnance Survey material with the permission of Ordnance Survey on behalf of the Controller of Her Majesty's Stationery Office © Crown copyright. Unauthorised reproduction infringes Crown copyright and may lead to prosecution or civil proceedings.

Licence Number: 100023421

Tertiary Route 16 Inverkip Wemyss Bay Map 2

Inverclyde council

Environmental Services

Regeneration & Environment
Corporate Director: Aubrey Fawcett

Municipal Buildings
Clyde Square
Greenock
PA15 1LY
Tel: 01475 712712
Fax: 01475 712731
aubrey.fawcett@inverclyde.gov.uk

Copy of Grit/Travel

Travel only
Grit

Plan Creator: *B McD*

Date: 10/11/2010

Scale: 1:15000

Ordnance Survey
Licensed System Supplier

This map is reproduced from Ordnance Survey material with the permission of Ordnance Survey on behalf of the Controller of Her Majesty's Stationery Office © Crown copyright. Unauthorised reproduction infringes Crown copyright and may lead to prosecution or civil proceedings.

Licence Number: 10023421

INVERCLYDE ACADEMY CUMBERLAND ROAD, GREENOCK PA16 0FB

Route 4 and 9

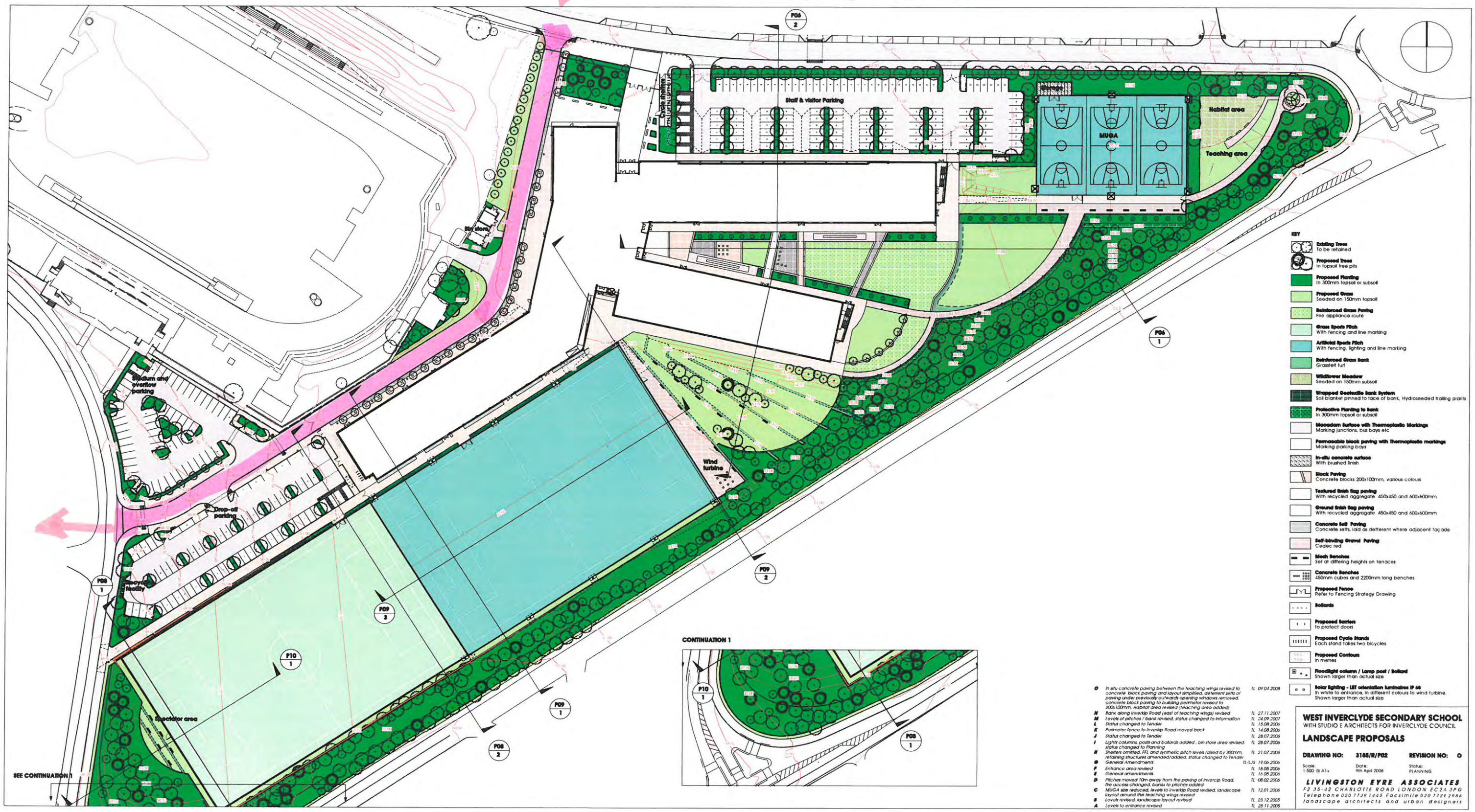

O	In situ concrete paving between the teaching wings revised to concrete block paving and layout simplified, deterrent setts of paving under previously outwards opening windows removed, concrete block paving to building perimeter revised to 200x100mm, Habitat area revised (Teaching area added)	TL 09.04.2008
N	Bank along Inverkip Road (east of teaching wings) revised	TL 27.11.2007
M	Levels of pitches / bank revised, status changed to Information	TL 24.09.2007
L	Status changed to Tender	TL 15.08.2006
K	Perimeter fence to Inverkip Road moved back	TL 14.08.2006
J	Status changed to Tender	TL 28.07.2006
I	Lights columns, posts and bollards added , bin store area revised, status changed to Planning	TL 28.07.2006
H	Shelters omitted, PE and synthetic pitch levels raised by 300mm, retaining structures amended/added, status changed to Tender	TL 21.07.2006
G	General Amendments	TL/LJS 19.06.2006
F	Entrance area revised	TL 18.06.2006
E	General amendments	TL 16.06.2006
D	Pitches moved 10m away from the paving of Inverclyde Road, fire access changed, banks to pitches added	TL 08.02.2006
C	MUGA size reduced, levels to Inverkip Road revised, landscape layout around the teaching wings revised	TL 12.01.2006
B	Levels revised, landscape layout revised	TL 23.12.2005
A	Levels to entrance revised	TL 28.11.2005

WEST INVERCLYDE SECONDARY SCHOOL
WITH STUDIO E ARCHITECTS FOR INVERCLYDE COUNCIL

LANDSCAPE PROPOSALS

DRAWING NO:	3165/R/P02	REVISION NO: O
Scale: 1:500 @ A1+	Date: 9th April 2008	Status: PLANNING

LIVINGSTON EYRE ASSOCIATES
F2 35-42 CHARLOTTE ROAD LONDON EC2A 3PG
Telephone 020 7739 1445 Facsimile 020 7729 2986
landscape architects and urban designers

Route 1 and 9

Legend

- Avenue EHS trees
- Avenue/EHS tree in grille
- Native / feathered trees
- Native woodland mix underplanted with woodland meadow seed mix
- Native woodland mix underplanted with bulb mix BB
- Species rich native hedge
- Species rich native hedge underplanted with native hedgerow wildflower mix
- Formal hedge
- Shrubs
- Bulb planting
- Grass seeding
- Existing grass
- Summer meadow wildflower seeding
- Scottish meadow mix seeding
- Bee, bird & butterfly mix
- Ground contouring
- Wall seats
- PCC 'EcoPave' Black Fleck paving slabs (Refer to detail no. 1614/D03)
- PCC Buff paving slabs (Refer to detail no. 1614/D02)
- Site boundary
- Buff mastertint coloured asphalt (Refer to detail no. 1614/D05)
- Natural mastertint coloured asphalt (Refer to detail no. 1614/D05)
- Timber decking
- Fencing (refer to architects drawing)- fencing on walls offset for clarity)
- Safety surface & play equipment (refer to 1614/L05 for product details)
- Bitmac with white chips (Refer to detail no. 1614/D01)
- Bitmac with red chips (Refer to detail no. 1614/D01)
- Asphalt road surfacing & kerbing - (Refer to engineers drawings and specification)
- Porous block paving (Refer to engineers specification)
- 'EcoPave' by Aggregate textured PCC block trims
- Granite slabs (Refer to detail no. 1614/D04)
- Granite trim (Refer to detail no. 1614/D04)
- Deterrent sett paving (Refer to detail no. 1614/D21)
- Planters
- Low planter with top soil to be planted by pupils
- Wheelchair accessible Low planter with top soil to be planted by pupils
- Seating / benches
- Bench around tree
- Shelter
- (5) Playground games & painted patterns (Refer to dwg. no. 1614/L05 for locations & product details)
- Litter bins
- Disabled access circular picnic table - fixed
- Disabled access circular picnic table - free standing
- Retaining/free standing wall (Refer to engineers drawings)
- Cope upstand
- +124.00 Proposed levels to ramps
- Levels to engineers drawings
- Existing levels
- Covered cycle store for 10 bicycles (refer to specification)
- Secured/lockable cycle store for 10 bicycles with integral lighting (refer to specification)
- Cycle hoops (refer to specification)
- Bollards
- Single EcoPave block to building
- Raised speed tables by engineer
- Steps to pitch with hazard paving (Refer to detail no. 1614/D26)

Notes

1. Refer to drg. no. 1614/L02 for planting details and schedules.
2. Refer to drg. no. 1614/L05 for details of stone and metal trims.
3. Refer to drg. no. 1614/L05 for detail references for furniture, features and edging.

Rev S	18/01/12	Minor amendments to tree grille and trim arrangement
Rev R	24/11/11	Typing error @ Marloch Ave. ramp corrected. Arrows orientated correctly at Kilmacolm Rd. ramp.
Post-construction		
Rev Q	16/11/11	Drawing reorientated. Amendments to ramps, walls and fencing Issued for Construction
Rev P	04/10/11	Amended to suit revised turning circle and omission of data centre
Rev N	20/05/11	Wind turbine removed
Rev M	11/05/11	Road/footpath amended
Rev L	21/04/11	3 no. bollards added. Intergral lighting added to cycle store. Hedge added
Post-tender		
Rev K	05/04/11	Furniture amended. Bus-drop off amended.
Rev J	18/03/11	Speed tables & bollards addded. Wall & surfacing amended.
Rev H	09/03/11	Soft landscape and legend amended
Rev G	03/02/11	Bus turning area and access road amened. Furniture and planting amended
Rev F	31/01/11	Amended to suit comments/layouts
Rev E	24/01/11	Main entrance area amended
Rev D	10/12/10	Plant list removed. Play safety zones added
Rev C	03/12/10	Plant lists added. Minor amendments.
Rev B	26/11/10	Amended to suit new footprint and road layout
Rev A	19/101/0	Draft status removed. Issued for Information.

PORT GLASGOW COMMUNITY CAMPUS

KILMALCOLM ROAD, PORT GLASGOW

PA14 6PP

tGP LANDSCAPE ARCHITECTS

7 The Square, 95 Morrison Street, Glasgow G5 8BE
Tel: 0141 429 2999 - Fax: 0141 429 8248 / 0189
Suite 1, Riverside Centre, Frankland Lane, Durham City DH1 5TA
Tel: 0191 383 9955 Fax: 0191 383 9945
info@tgp.uk.com / www.tgp.uk.com

Project: Port Glasgow Shared Campus

Title: Landscape Layout

Date	Scale	Drawn	Checked
07/11/11	1:500 @ A0	RM	RT

Job	Element	No.	Issue	Revision
1614	Ext	L01	Construction	S

CDM DRA STAGE: B/C D/E F K/L X

DISCLAIMER:
Do not scale from this drawing.
All dimensions to be verified on site prior to commencement of works.
Drawing to be read in conjunction with related TGP drawings, consultants drawings and any other relevant information.
This drawing is the copyright of TGP Landscape Architects Ltd. unless otherwise specified.